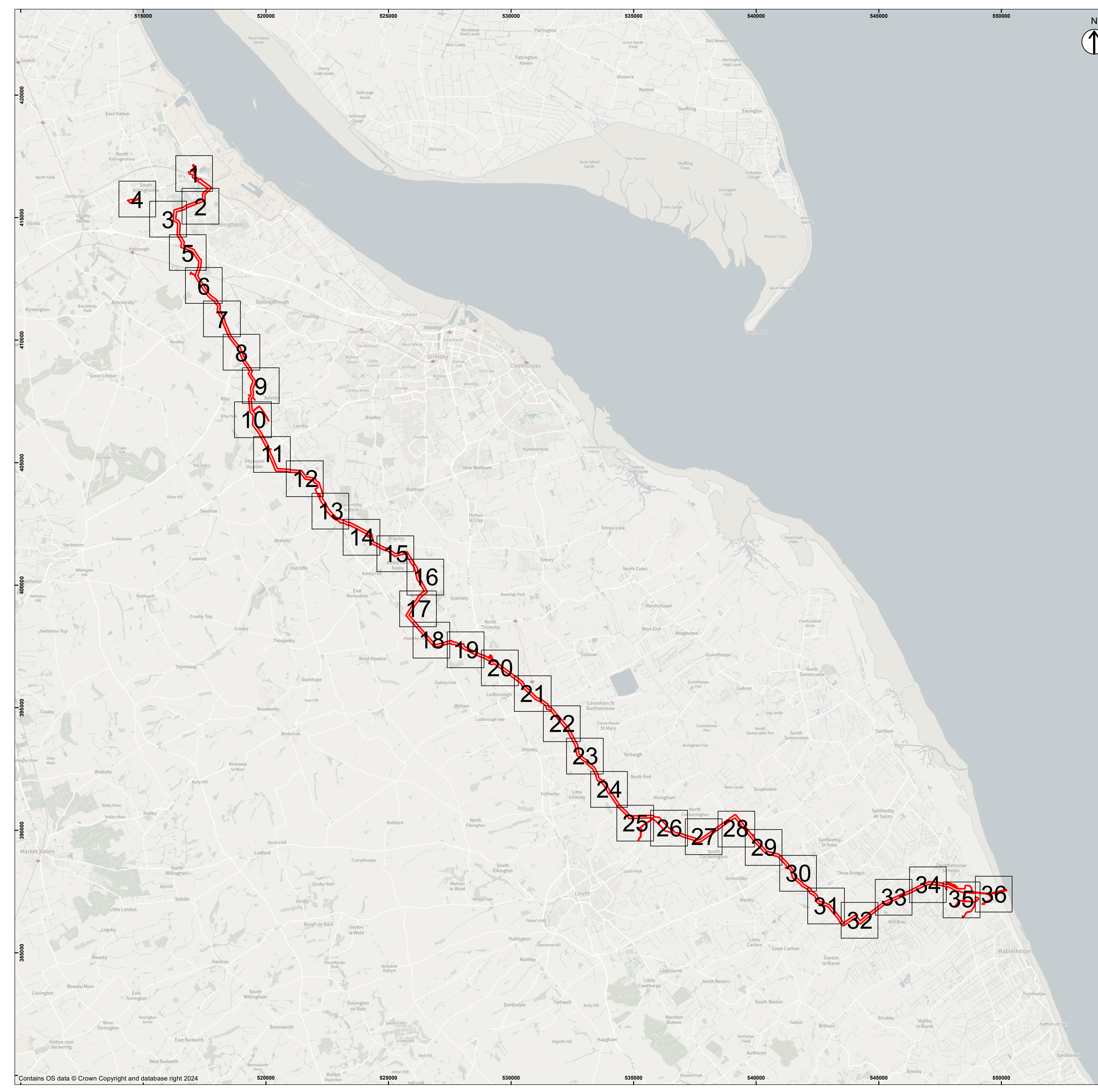



Viking CCS Pipeline

4.3 Land Plans Revision B

Document Reference: EN070008/APP/4.3

Applicant: Chrysaor Production (U.K.) Limited,
a Harbour Energy Company
PINS Reference: EN070008
Planning Act 2008 (as amended)
The Infrastructure Planning (Applications: Prescribed Forms
and Procedure) Regulations 2009 - Regulation 5(2)(q)
Date: March 2024



Key to Symbols
 Order Limits

COPYRIGHT GATELEY HAMER LIMITED. THIS DOCUMENT HAS BEEN PREPARED PURSUANT TO AND SUBJECT TO THE TERMS OF APPOINTMENT BY THE CLIENT AND FOR THE SPECIFIC PURPOSES CONNECTED WITH THE PROJECT ONLY. IT SHOULD NOT BE RELIED UPON BY ANY OTHER PARTY OR USED FOR ANY OTHER PURPOSE. GATELEY HAMER ACCEPTS NO LIABILITY WHICH MAY ARISE FROM RELIANCE OR USE OF THIS DOCUMENT OR THE DATA CONTAINED HEREIN BY ANY OTHER PARTY OR FOR ANY OTHER PURPOSE.

- Notes
1. DO NOT SCALE FROM THIS DRAWING. USE ONLY PRINTED DIMENSIONS
 2. ALL DIMENSIONS ARE IN METRES UNLESS STATED OTHERWISE
 3. THIS DRAWING IS TO BE READ IN CONJUNCTION WITH ALL OTHER RELEVANT DOCUMENTATION

D3	Order Limits Updated	07/03/24	AH	RB
D2	Grid References Added	05/12/23	OG	RB
D1	First Issue	05/10/23	OG	RB
Rev	Description	Date	By	Approved
			Check	

Purpose of Issue
 DCO APPLICATION

Gateley / HAMER
 One Eleven Edmund Street
 Birmingham B3 2HJ
 Tel: 0121 234 0000
 Web: gateleyhamer.com



Project Title
VikingCCS

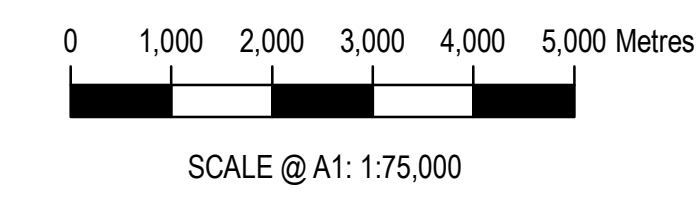
Drawing Title
 LAND PLAN IN ACCORDANCE WITH REGULATION 5(2)(i) OF THE INFRASTRUCTURE PLANNING (APPLICATIONS: PRESCRIBED FORMS AND PROCEDURE) REGULATIONS 2009

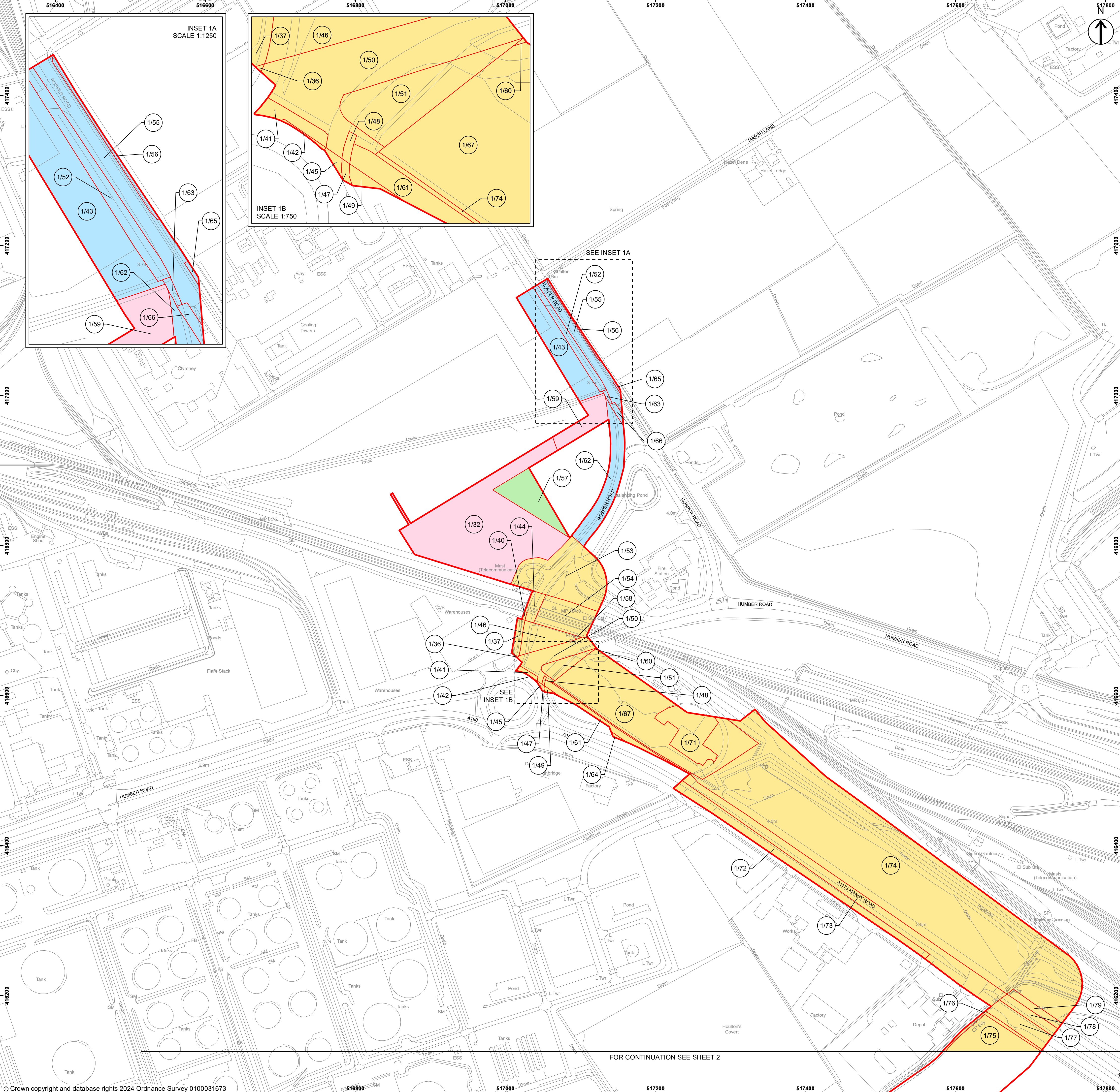
APPLICATION DOCUMENT REFERENCE 4.3
 KEY SHEET

Drawn	Checked	Approved	Date
AH	SM	RB	07/03/24

GH Project Number	Scale	Page Size
125724.00008	1:75,000	A1

Harbour Energy Drawing Number	Revision
GHA-UKOS-P-XX-X-EN-108-00001-00	D3





Key to Symbols

- Order Limits
- Permanent acquisition
- Permanent acquisition of subsurface
- Permanent rights and temporary use
- Temporary possession and use

Location Plan

Notes

- DO NOT SCALE FROM THIS DRAWING, USE ONLY PRINTED DIMENSIONS
- ALL DIMENSIONS ARE IN METRES UNLESS STATED OTHERWISE
- THIS DRAWING IS TO BE READ IN CONJUNCTION WITH ALL OTHER RELEVANT DOCUMENTATION
- SHEET CONTINUATION CUTLINE REPRESENTS PLOT BOUNDARY LINE OF ADJACENT PLOTS

D3	Order Limits Updated	15/03/24	AH	RB
D2	Grid References Added	05/12/23	OG	RB
D1	First Issue	05/10/23	OG	RB
Rev	Description	Date	By	Approved
			Check	

DCO APPLICATION

Gateley / HAMER

One Eleven Edmund Street
Birmingham B3 2HJ
Tel: 0121 234 0000
Web: gateleyhamer.com

Client



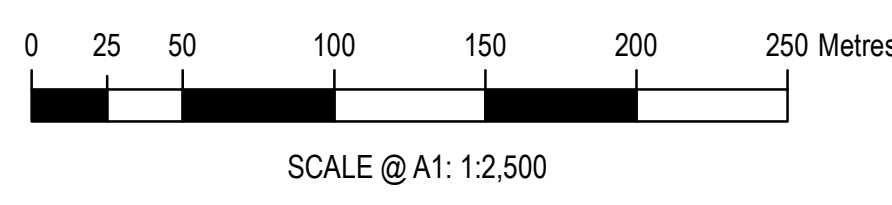
Drawing Title

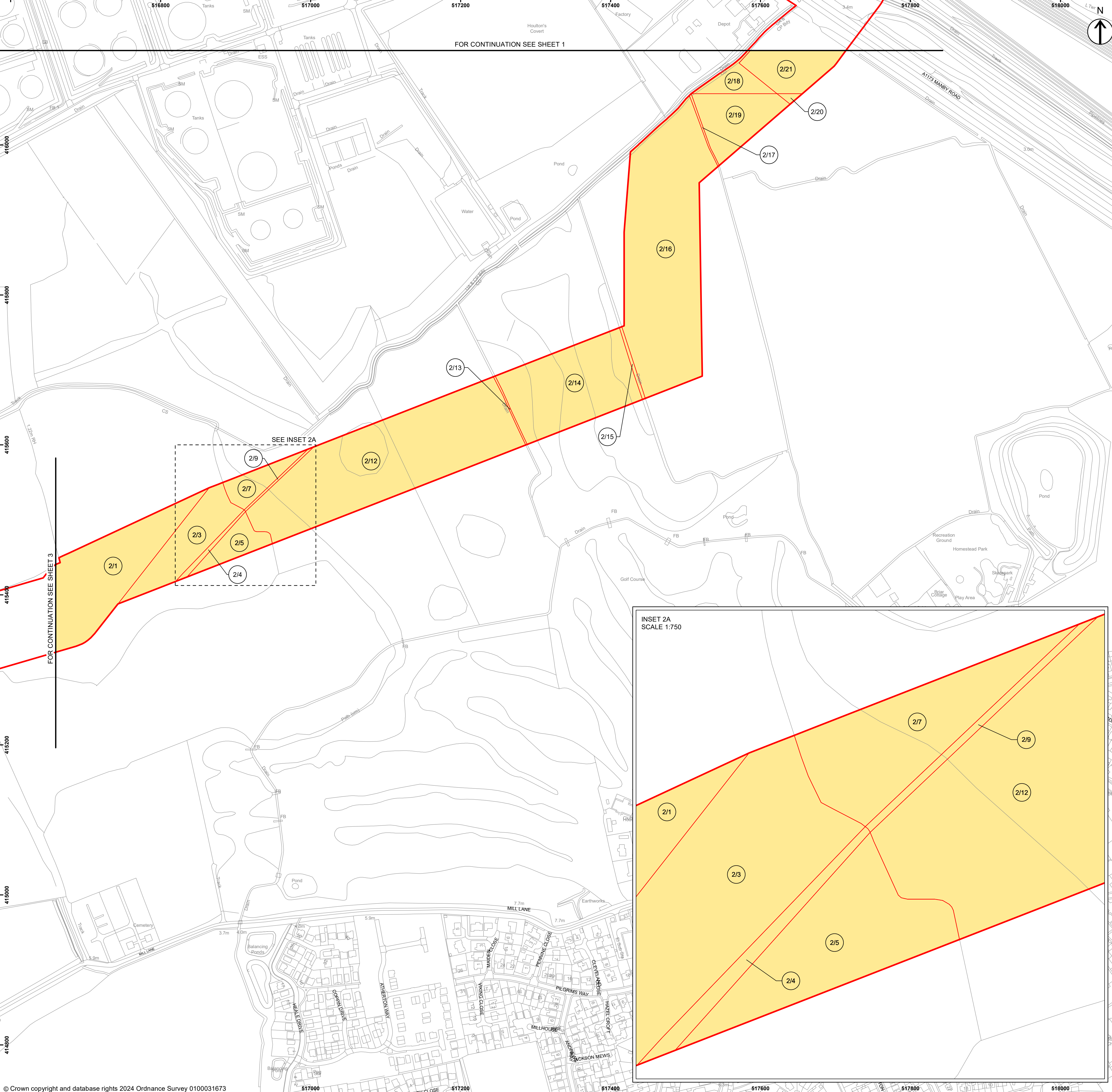
LAND PLAN IN ACCORDANCE WITH REGULATION 5(2)(i) OF THE INFRASTRUCTURE PLANNING (APPLICATIONS: PRESCRIBED FORMS AND PROCEDURE) REGULATIONS 2009

APPLICATION DOCUMENT REFERENCE 4.3

SHEET 1 OF 36

Drawn	Checked	Approved	Date
AH	SM	RB	15/03/24
GH Project Number	Scale	Page Size	
125724.00008	1:2,500	A1	
Harbour Energy Drawing Number	Revision		
GHA-UKOS-P-XX-X-EN-108-00001-01	D3		

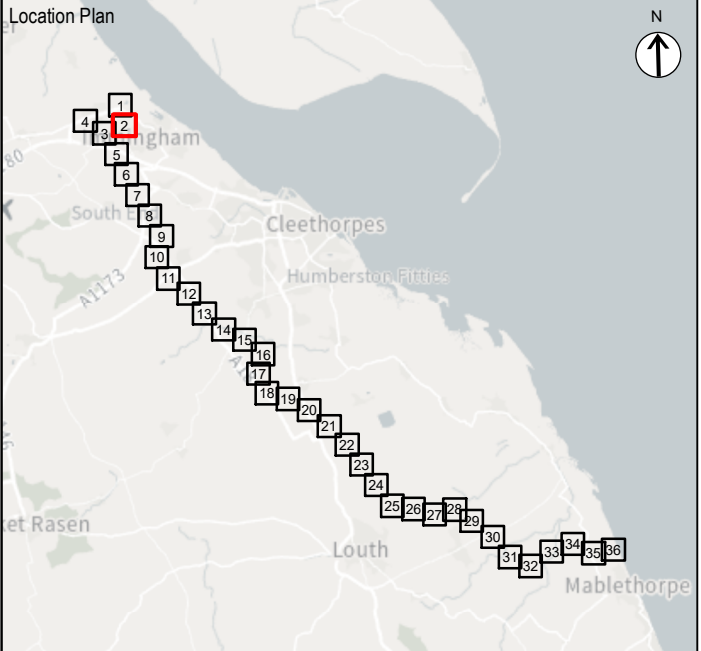




Key to Symbols

- Order Limits
- Permanent acquisition of subsurface

COPYRIGHT GATELEY HAMER LIMITED. THIS DOCUMENT HAS BEEN PREPARED PURSUANT TO AND SUBJECT TO THE TERMS OF APPOINTMENT BY THE CLIENT AND FOR THE SPECIFIC PURPOSES CONNECTED WITH THE PROJECT ONLY. IT SHOULD NOT BE RELIED UPON BY ANY OTHER PARTY OR USED FOR ANY OTHER PURPOSE. GATELEY HAMER ACCEPTS NO LIABILITY WHICH MAY ARISE FROM RELIANCE OR USE OF THIS DOCUMENT OR THE DATA CONTAINED HEREIN BY ANY OTHER PARTY OR FOR ANY OTHER PURPOSE.

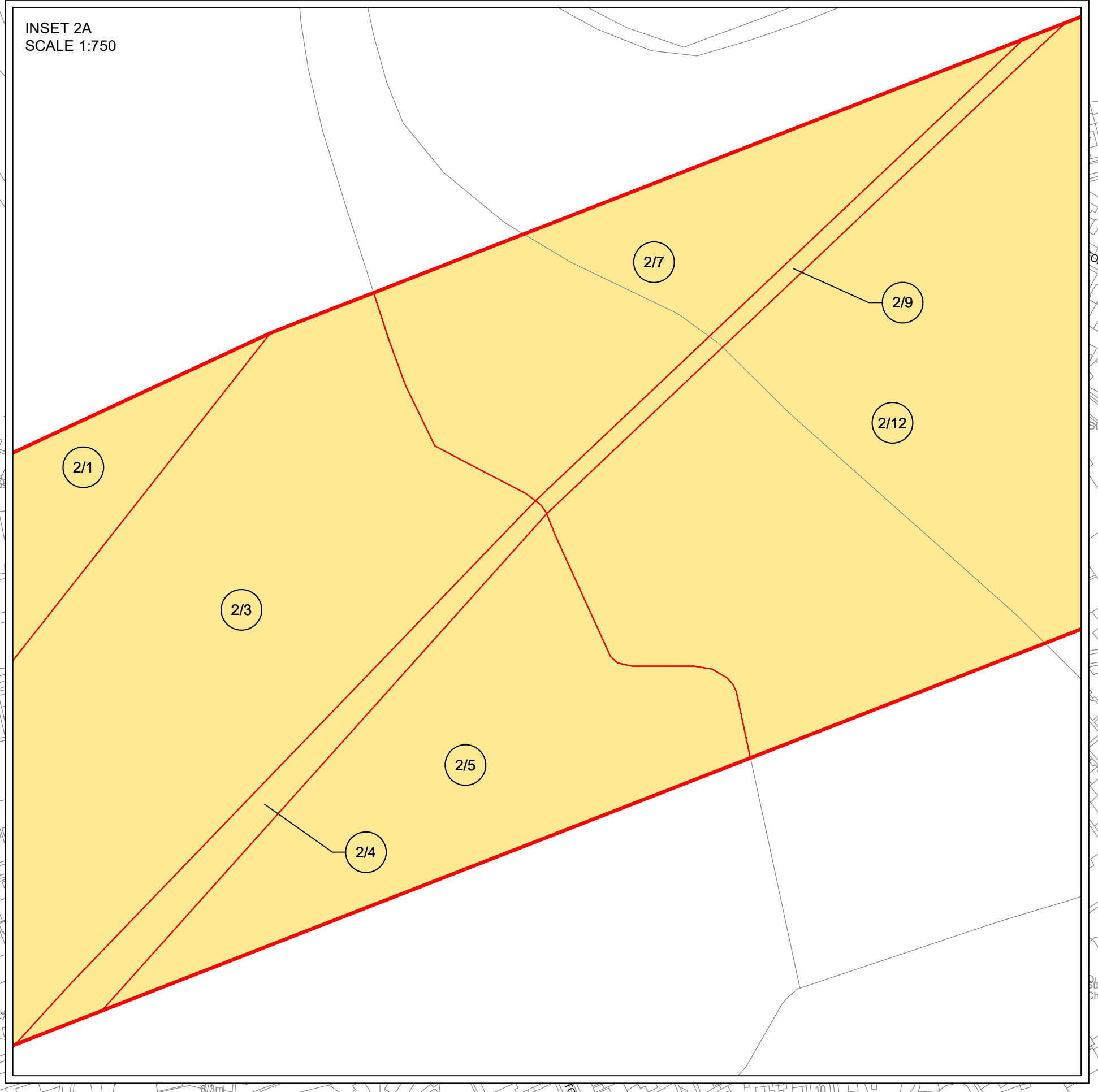


- Notes**
- DO NOT SCALE FROM THIS DRAWING, USE ONLY PRINTED DIMENSIONS
 - ALL DIMENSIONS ARE IN METRES UNLESS STATED OTHERWISE
 - THIS DRAWING IS TO BE READ IN CONJUNCTION WITH ALL OTHER RELEVANT DOCUMENTATION
 - SHEET CONTINUATION CUTLINE REPRESENTS PLOT BOUNDARY LINE OF ADJACENT PLOTS

FOR CONTINUATION SEE SHEET 3

FOR CONTINUATION SEE SHEET 1

SEE INSET 2A



D3	Order Limits Updated	07/03/24	AH	RB
D2	Grid References Added	05/12/23	OG	RB
D1	First Issue	05/10/23	OG	RB
Rev	Description	Date	By	Approved
			Check	

Purpose of Issue

DCO APPLICATION

Gateley / HAMER

One Eleven Edmund Street
Birmingham B3 2HJ
Tel: 0121 234 0000
Web: gateleyhamer.com

Client

Project Title

Drawing Title

LAND PLAN IN ACCORDANCE WITH REGULATION 5(2)(i) OF THE INFRASTRUCTURE PLANNING (APPLICATIONS: PRESCRIBED FORMS AND PROCEDURE) REGULATIONS 2009

APPLICATION DOCUMENT REFERENCE 4.3

SHEET 2 OF 36

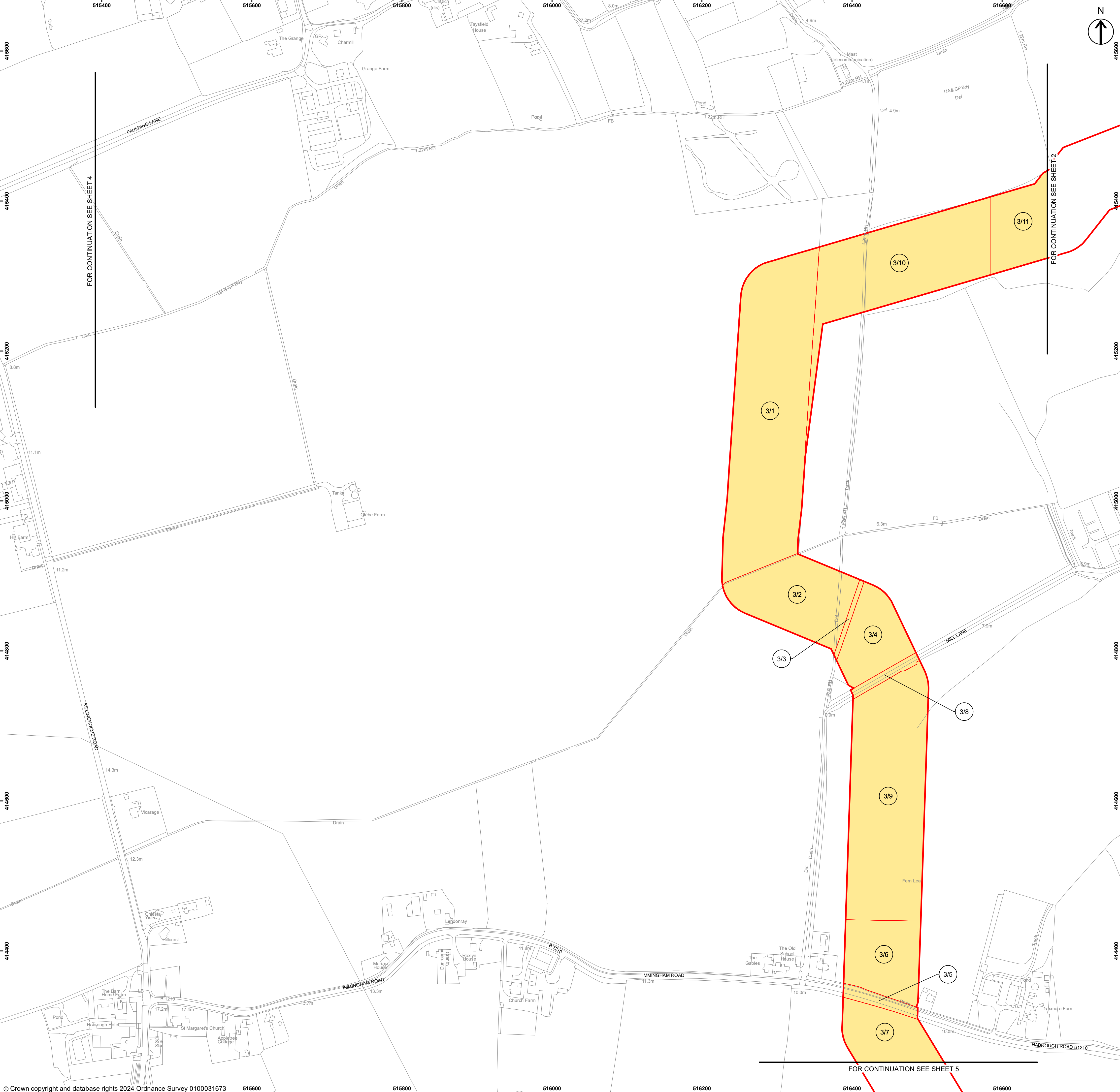
Drawn	Checked	Approved	Date
AH	SM	RB	07/03/24

GH Project Number	Scale	Page Size
125724.00008	1:2,500	A1

Harbour Energy Drawing Number	Revision
GHA-UKOS-P-XX-X-EN-108-00001-02	D3




SCALE @ A1: 1:2,500

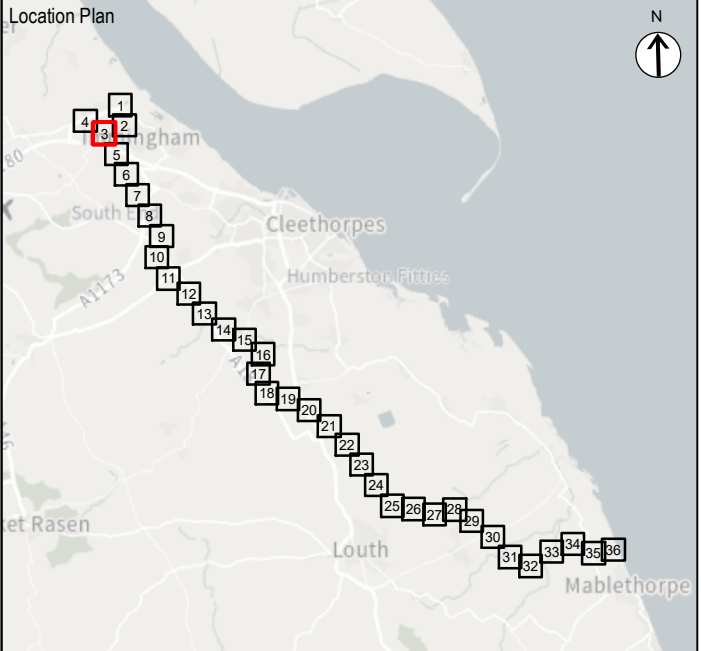


Key to Symbols

- Order Limits
- Permanent acquisition of subsurface



COPYRIGHT GATELEY HAMER LIMITED. THIS DOCUMENT HAS BEEN PREPARED PURSUANT TO AND SUBJECT TO THE TERMS OF APPOINTMENT BY THE CLIENT AND FOR THE SPECIFIC PURPOSES CONNECTED WITH THE PROJECT ONLY. IT SHOULD NOT BE RELIED UPON BY ANY OTHER PARTY OR USED FOR ANY OTHER PURPOSE. GATELEY HAMER ACCEPTS NO LIABILITY WHICH MAY ARISE FROM RELIANCE OR USE OF THIS DOCUMENT OR THE DATA CONTAINED HEREIN BY ANY OTHER PARTY OR FOR ANY OTHER PURPOSE.



- Notes**
- DO NOT SCALE FROM THIS DRAWING, USE ONLY PRINTED DIMENSIONS
 - ALL DIMENSIONS ARE IN METRES UNLESS STATED OTHERWISE
 - THIS DRAWING IS TO BE READ IN CONJUNCTION WITH ALL OTHER RELEVANT DOCUMENTATION
 - SHEET CONTINUATION CUTLINE REPRESENTS PLOT BOUNDARY LINE OF ADJACENT PLOTS

D3	Order Limits Updated	01/03/24	AH	RB
D2	Grid References Added	05/12/23	OG	RB
D1	First Issue	05/10/23	OG	RB
Rev	Description	Date	By	Approved
	Check			

Purpose of Issue
DCO APPLICATION

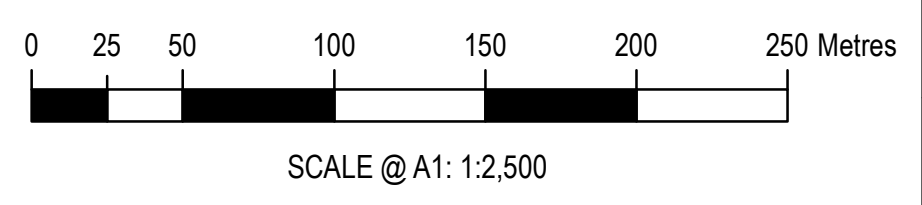
Gateley / HAMER
 One Eleven Edmund Street
 Birmingham B3 2HJ
 Tel: 0121 234 0000
 Web: gateleyhamer.com



Project Title
 LAND PLAN IN ACCORDANCE WITH REGULATION 5(2)(i) OF THE INFRASTRUCTURE PLANNING (APPLICATIONS: PRESCRIBED FORMS AND PROCEDURE) REGULATIONS 2009

Drawing Title
 APPLICATION DOCUMENT REFERENCE 4.3
 SHEET 3 OF 36

Drawn	Checked	Approved	Date
AH	SM	RB	01/03/24
GH Project Number	Scale	Page Size	
125724.00008	1:2,500	A1	
Harbour Energy Drawing Number	Revision		
GHA-UKOS-P-XX-X-EN-108-00001-03	D3		

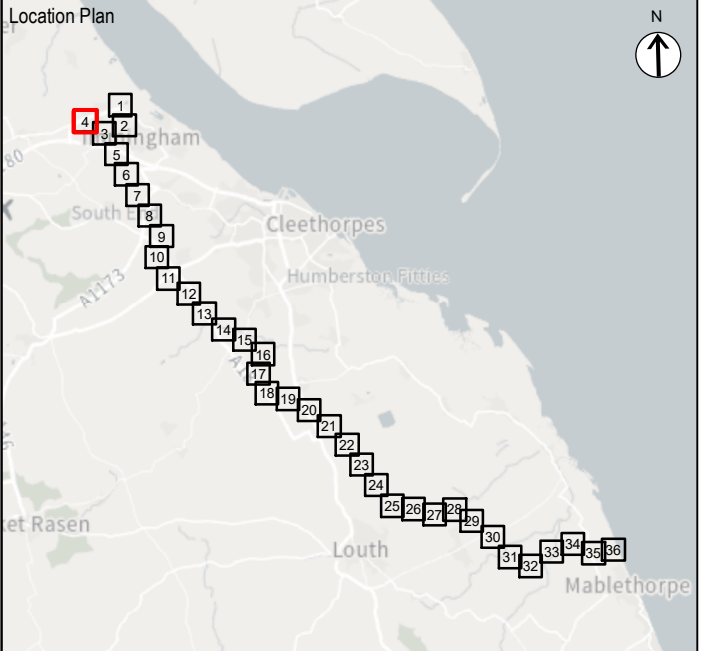




Key to Symbols

- Order Limits
- Temporary possession and use

COPYRIGHT GATELEY HAMER LIMITED. THIS DOCUMENT HAS BEEN PREPARED PURSUANT TO AND SUBJECT TO THE TERMS OF APPOINTMENT BY THE CLIENT AND FOR THE SPECIFIC PURPOSES CONNECTED WITH THE PROJECT ONLY. IT SHOULD NOT BE RELIED UPON BY ANY OTHER PARTY OR USED FOR ANY OTHER PURPOSE. GATELEY HAMER ACCEPTS NO LIABILITY WHICH MAY ARISE FROM RELIANCE OR USE OF THIS DOCUMENT OR THE DATA CONTAINED HEREIN BY ANY OTHER PARTY OR FOR ANY OTHER PURPOSE.



- Notes
- DO NOT SCALE FROM THIS DRAWING, USE ONLY PRINTED DIMENSIONS
 - ALL DIMENSIONS ARE IN METRES UNLESS STATED OTHERWISE
 - THIS DRAWING IS TO BE READ IN CONJUNCTION WITH ALL OTHER RELEVANT DOCUMENTATION
 - SHEET CONTINUATION CUTLINE REPRESENTS PLOT BOUNDARY LINE OF ADJACENT PLOTS

D3	Order Limits Updated	01/03/24	AH	RB
D2	Grid References Added	05/12/23	OG	RB
D1	First Issue	05/10/23	OG	RB
Rev	Description	Date	By	Approved
			Check	

Purpose of Issue

DCO APPLICATION

Gateley / HAMER

One Eleven Edmund Street
Birmingham B3 2HJ
Tel: 0121 234 0000
Web: gateleyhamer.com



Project Title

VikingCCS

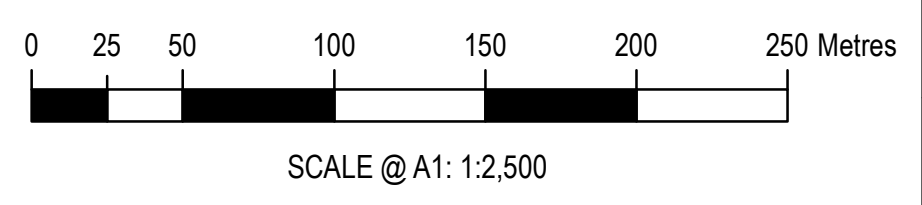
Drawing Title

LAND PLAN IN ACCORDANCE WITH REGULATION 5(2)(i) OF THE INFRASTRUCTURE PLANNING (APPLICATIONS: PRESCRIBED FORMS AND PROCEDURE) REGULATIONS 2009

APPLICATION DOCUMENT REFERENCE 4.3

SHEET 4 OF 36

Drawn	Checked	Approved	Date
AH	SM	RB	01/03/24
GH Project Number	Scale	Page Size	
125724.00008	1:2,500	A1	
Harbour Energy Drawing Number	Revision		
GHA-UKOS-P-XX-X-EN-108-00001-04	D3		



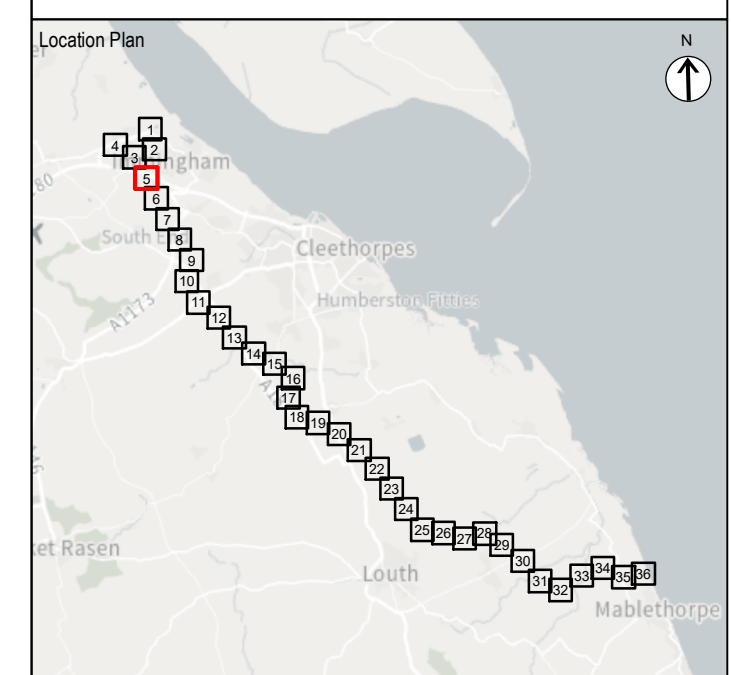
FOR CONTINUATION SEE SHEET 3



Key to Symbols

- Order Limits
- Permanent acquisition of subsurface

COPYRIGHT GATELEY HAMER LIMITED. THIS DOCUMENT HAS BEEN PREPARED PURSUANT TO AND SUBJECT TO THE TERMS OF APPOINTMENT BY THE CLIENT AND FOR THE SPECIFIC PURPOSES CONNECTED WITH THE PROJECT ONLY. IT SHOULD NOT BE RELIED UPON BY ANY OTHER PARTY OR USED FOR ANY OTHER PURPOSE. GATELEY HAMER ACCEPTS NO LIABILITY WHICH MAY ARISE FROM RELIANCE OR USE OF THIS DOCUMENT OR THE DATA CONTAINED HEREIN BY ANY OTHER PARTY OR FOR ANY OTHER PURPOSE.



- Notes**
- DO NOT SCALE FROM THIS DRAWING, USE ONLY PRINTED DIMENSIONS
 - ALL DIMENSIONS ARE IN METRES UNLESS STATED OTHERWISE
 - THIS DRAWING IS TO BE READ IN CONJUNCTION WITH ALL OTHER RELEVANT DOCUMENTATION
 - SHEET CONTINUATION CUTLINE REPRESENTS PLOT BOUNDARY LINE OF ADJACENT PLOTS

D3	Order Limits Updated	01/03/24	AH	RB
D2	Grid References Added	05/12/23	OG	RB
D1	First Issue	05/10/23	OG	RB
Rev	Description	Date	By	Approved
			Check	

Purpose of Issue
DCO APPLICATION

Gateley / HAMER
 One Eleven Edmund Street
 Birmingham B3 2HJ
 Tel: 0121 234 0000
 Web: gateleyhamer.com



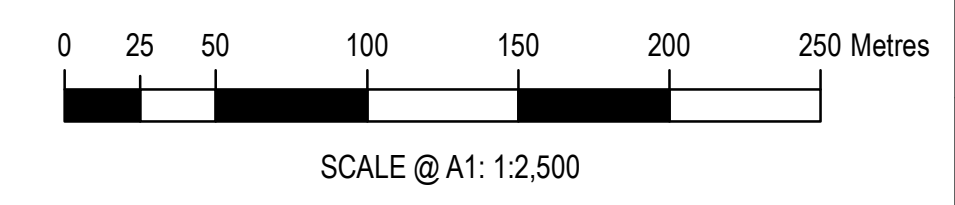
Project Title
VikingCCS

Drawing Title
LAND PLAN IN ACCORDANCE WITH REGULATION 5(2)(i) OF THE INFRASTRUCTURE PLANNING (APPLICATIONS: PRESCRIBED FORMS AND PROCEDURE) REGULATIONS 2009

APPLICATION DOCUMENT REFERENCE 4.3

SHEET 5 OF 36

Drawn	Checked	Approved	Date
AH	SM	RB	01/03/24
GH Project Number	Scale	Page Size	
125724.00008	1:2,500	A1	
Harbour Energy Drawing Number	Revision		
GHA-UKOS-P-XX-X-EN-108-00001-05	D3		

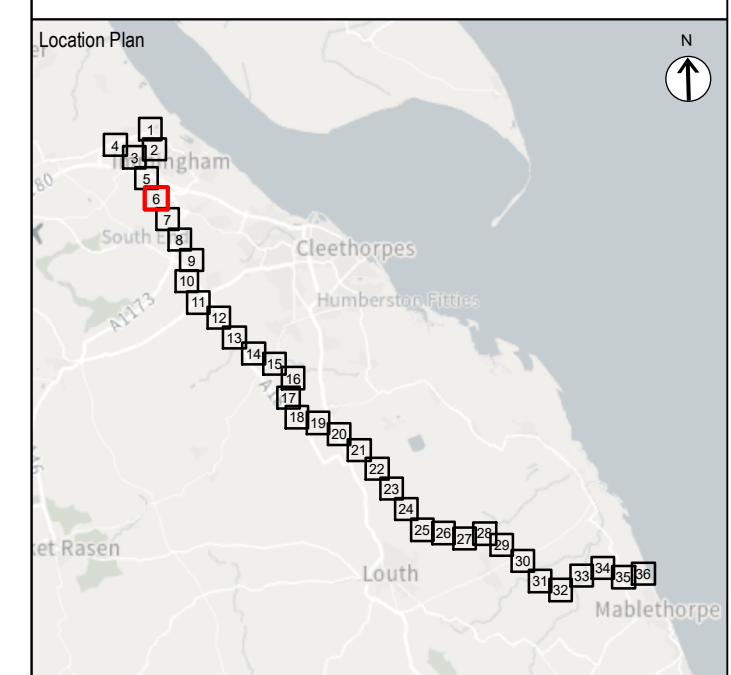




Key to Symbols

- Order Limits
- Permanent acquisition of subsurface
- Temporary possession and use

COPYRIGHT GATELEY HAMER LIMITED. THIS DOCUMENT HAS BEEN PREPARED PURSUANT TO AND SUBJECT TO THE TERMS OF APPOINTMENT BY THE CLIENT AND FOR THE SPECIFIC PURPOSES CONNECTED WITH THE PROJECT ONLY. IT SHOULD NOT BE RELIED UPON BY ANY OTHER PARTY OR USED FOR ANY OTHER PURPOSE. GATELEY HAMER ACCEPTS NO LIABILITY WHICH MAY ARISE FROM RELIANCE OR USE OF THIS DOCUMENT OR THE DATA CONTAINED HEREIN BY ANY OTHER PARTY OR FOR ANY OTHER PURPOSE.



- Notes
1. DO NOT SCALE FROM THIS DRAWING, USE ONLY PRINTED DIMENSIONS
 2. ALL DIMENSIONS ARE IN METRES UNLESS STATED OTHERWISE
 3. THIS DRAWING IS TO BE READ IN CONJUNCTION WITH ALL OTHER RELEVANT DOCUMENTATION
 4. SHEET CONTINUATION CUTLINE REPRESENTS PLOT BOUNDARY LINE OF ADJACENT PLOTS

Rev	Description	Date	By	Check	Approved
D3	Order Limits Updated	01/03/24	AH	SM	RB
D2	Grid References Added	05/12/23	OG	SM	RB
D1	First Issue	05/10/23	OG	SM	RB

Purpose of Issue

DCO APPLICATION

Gateley / HAMER

One Eleven Edmund Street
Birmingham B3 2HJ
Tel: 0121 234 0000
Web: gateleyhamer.com



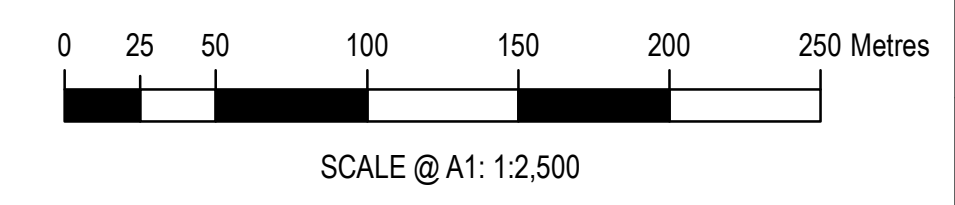
Drawing Title

LAND PLAN IN ACCORDANCE WITH REGULATION 5(2)(i) OF THE INFRASTRUCTURE PLANNING (APPLICATIONS: PRESCRIBED FORMS AND PROCEDURE) REGULATIONS 2009

APPLICATION DOCUMENT REFERENCE 4.3

SHEET 6 OF 36

Drawn	Checked	Approved	Date
AH	SM	RB	01/03/24
GH Project Number	Scale	Page Size	
125724.00008	1:2,500	A1	
Harbour Energy Drawing Number	Revision		
GHA-UKOS-P-XX-X-EN-108-00001-06	D3		

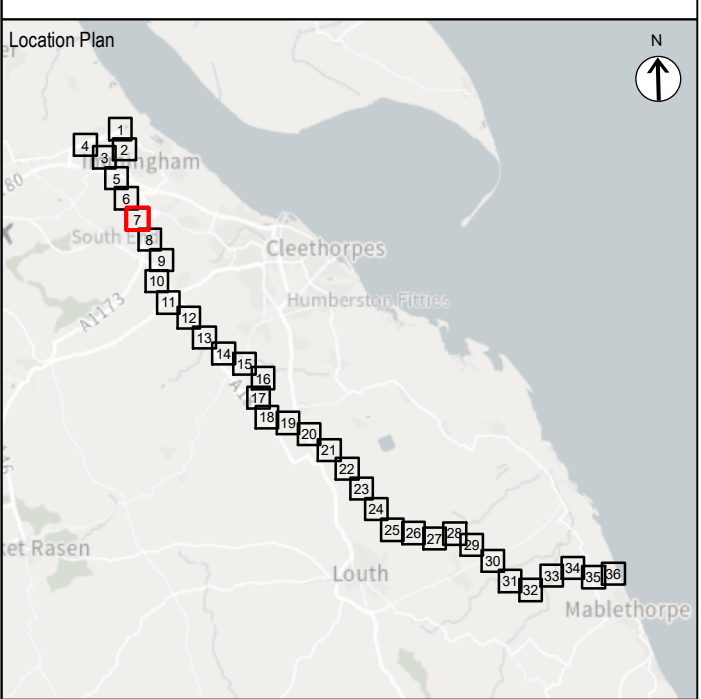




Key to Symbols

- Order Limits
- Permanent acquisition of subsurface

COPYRIGHT GATELEY HAMER LIMITED. THIS DOCUMENT HAS BEEN PREPARED PURSUANT TO AND SUBJECT TO THE TERMS OF APPOINTMENT BY THE CLIENT AND FOR THE SPECIFIC PURPOSES CONNECTED WITH THE PROJECT ONLY. IT SHOULD NOT BE RELIED UPON BY ANY OTHER PARTY OR USED FOR ANY OTHER PURPOSE. GATELEY HAMER ACCEPTS NO LIABILITY WHICH MAY ARISE FROM RELIANCE OR USE OF THIS DOCUMENT OR THE DATA CONTAINED HEREIN BY ANY OTHER PARTY OR FOR ANY OTHER PURPOSE.



- Notes**
- DO NOT SCALE FROM THIS DRAWING, USE ONLY PRINTED DIMENSIONS
 - ALL DIMENSIONS ARE IN METRES UNLESS STATED OTHERWISE
 - THIS DRAWING IS TO BE READ IN CONJUNCTION WITH ALL OTHER RELEVANT DOCUMENTATION
 - SHEET CONTINUATION CUTLINE REPRESENTS PLOT BOUNDARY LINE OF ADJACENT PLOTS

D3	Order Limits Updated	01/03/24	AH	RB
D2	Grid References Added	05/12/23	OG	RB
D1	First Issue	05/10/23	OG	RB
Rev	Description	Date	By	Approved
			Check	

Purpose of Issue
DCO APPLICATION

Gateley / HAMER

One Eleven Edmund Street
Birmingham B3 2HJ
Tel: 0121 234 0000
Web: gateleyhamer.com

Client

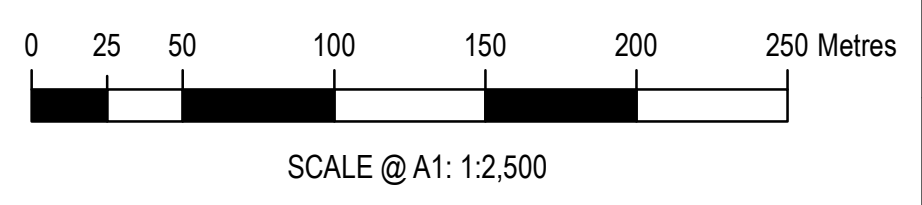
Project Title

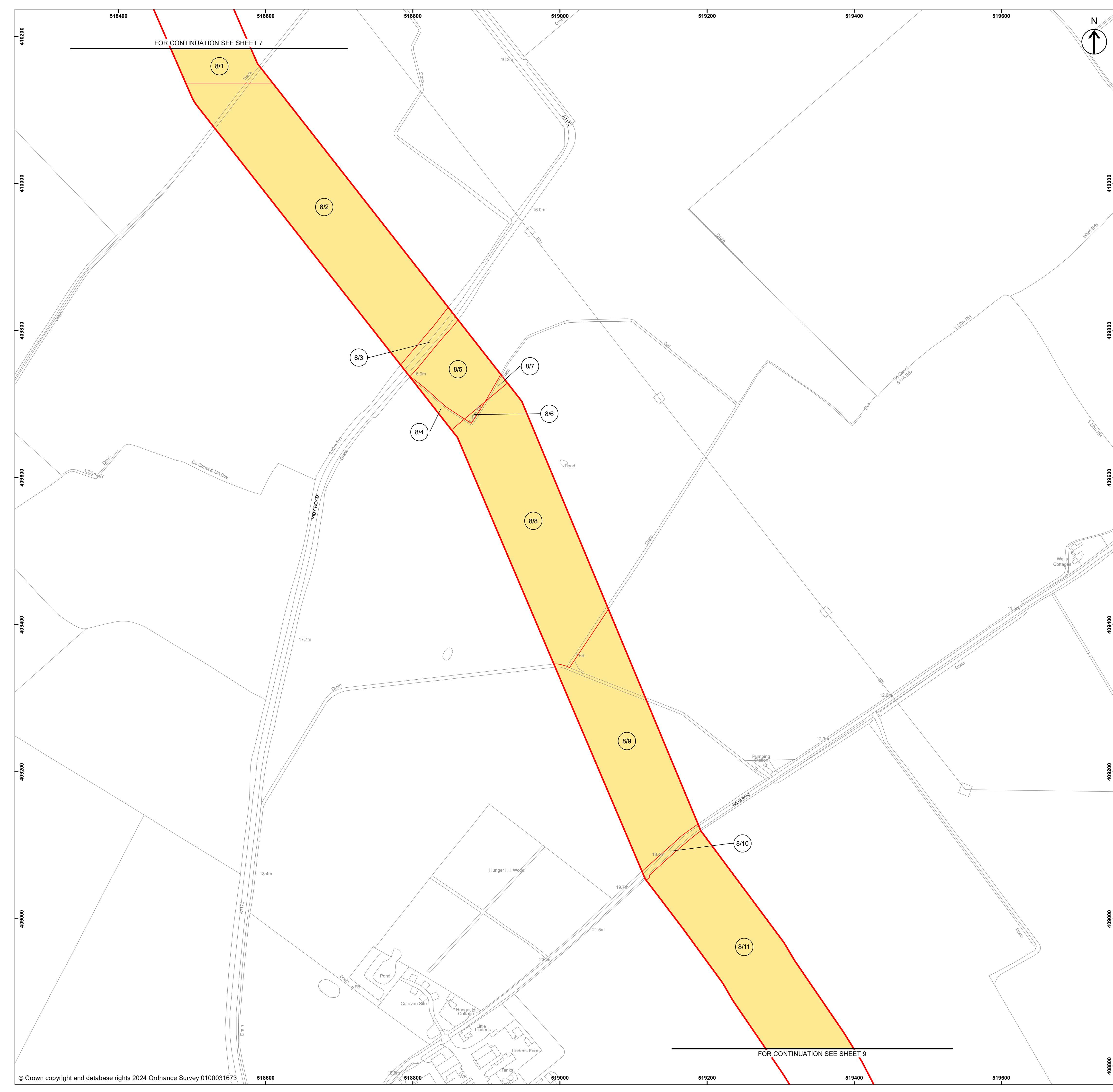
Drawing Title
LAND PLAN IN ACCORDANCE WITH REGULATION 5(2)(i) OF THE INFRASTRUCTURE PLANNING (APPLICATIONS: PRESCRIBED FORMS AND PROCEDURE) REGULATIONS 2009

APPLICATION DOCUMENT REFERENCE 4.3

SHEET 7 OF 36

Drawn	Checked	Approved	Date
AH	SM	RB	01/03/24
GH Project Number	Scale	Page Size	
125724.00008	1:2,500	A1	
Harbour Energy Drawing Number	Revision		
GHA-UKOS-P-XX-X-EN-108-00001-07	D3		

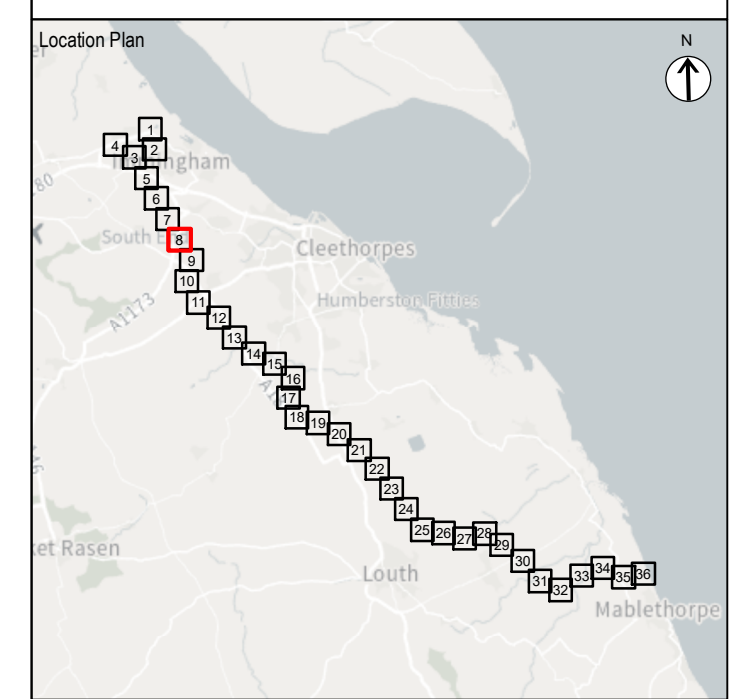




Key to Symbols

- Order Limits
- Permanent acquisition of subsurface

COPYRIGHT GATELEY HAMER LIMITED. THIS DOCUMENT HAS BEEN PREPARED PURSUANT TO AND SUBJECT TO THE TERMS OF APPOINTMENT BY THE CLIENT AND FOR THE SPECIFIC PURPOSES CONNECTED WITH THE PROJECT ONLY. IT SHOULD NOT BE RELIED UPON BY ANY OTHER PARTY OR USED FOR ANY OTHER PURPOSE. GATELEY HAMER ACCEPTS NO LIABILITY WHICH MAY ARISE FROM RELIANCE OR USE OF THIS DOCUMENT OR THE DATA CONTAINED HEREIN BY ANY OTHER PARTY OR FOR ANY OTHER PURPOSE.



- Notes**
- DO NOT SCALE FROM THIS DRAWING, USE ONLY PRINTED DIMENSIONS
 - ALL DIMENSIONS ARE IN METRES UNLESS STATED OTHERWISE
 - THIS DRAWING IS TO BE READ IN CONJUNCTION WITH ALL OTHER RELEVANT DOCUMENTATION
 - SHEET CONTINUATION CUTLINE REPRESENTS PLOT BOUNDARY LINE OF ADJACENT PLOTS

D3	Order Limits Updated	01/03/24	AH	RB
D2	Grid References Added	05/12/23	OG	RB
D1	First Issue	05/10/23	OG	RB
Rev	Description	Date	By	Approved
			Check	

Purpose of Issue
DCO APPLICATION

Gateley / HAMER

One Eleven Edmund Street
Birmingham B3 2HJ
Tel: 0121 234 0000
Web: gateleyhamer.com

Client

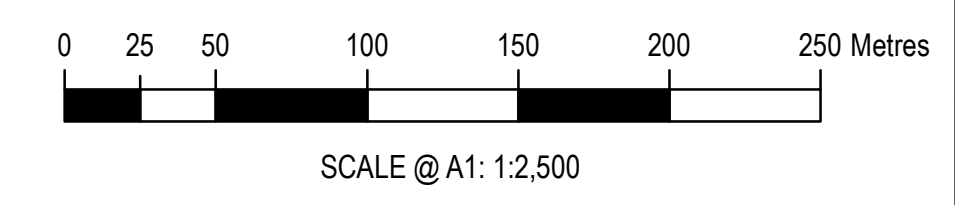
Project Title

Drawing Title
LAND PLAN IN ACCORDANCE WITH REGULATION 5(2)(i) OF THE INFRASTRUCTURE PLANNING (APPLICATIONS: PRESCRIBED FORMS AND PROCEDURE) REGULATIONS 2009

APPLICATION DOCUMENT REFERENCE 4.3

SHEET 8 OF 36


Drawn	Checked	Approved	Date
AH	SM	RB	01/03/24
GH Project Number	Scale	Page Size	
125724.00008	1:2,500	A1	
Harbour Energy Drawing Number	Revision		
GHA-UKOS-P-XX-X-EN-108-00001-08	D3		



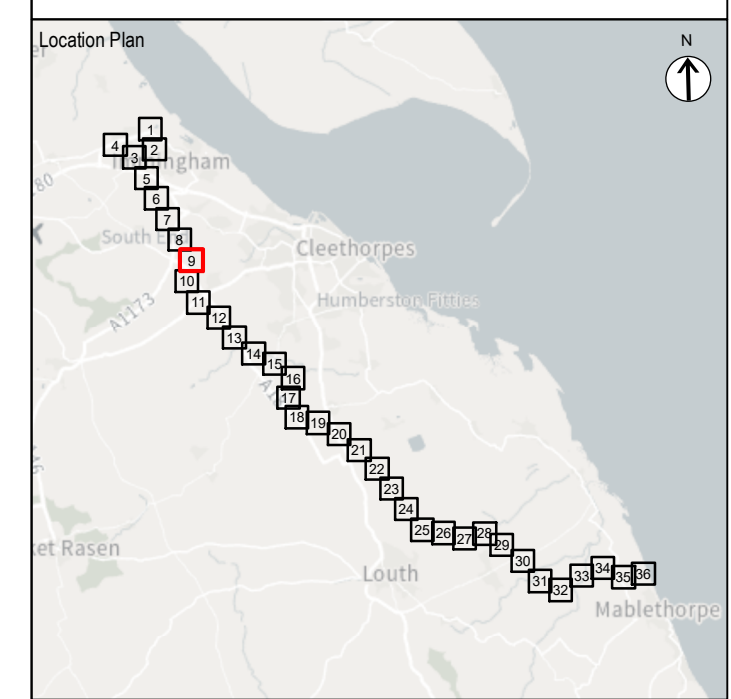


Key to Symbols

- Order Limits
- Permanent acquisition of subsurface
- Temporary possession and use



COPYRIGHT GATELEY HAMER LIMITED. THIS DOCUMENT HAS BEEN PREPARED PURSUANT TO AND SUBJECT TO THE TERMS OF APPOINTMENT BY THE CLIENT AND FOR THE SPECIFIC PURPOSES CONNECTED WITH THE PROJECT ONLY. IT SHOULD NOT BE RELIED UPON BY ANY OTHER PARTY OR USED FOR ANY OTHER PURPOSE. GATELEY HAMER ACCEPTS NO LIABILITY WHICH MAY ARISE FROM RELIANCE OR USE OF THIS DOCUMENT OR THE DATA CONTAINED HEREIN BY ANY OTHER PARTY OR FOR ANY OTHER PURPOSE.



- Notes**
1. DO NOT SCALE FROM THIS DRAWING, USE ONLY PRINTED DIMENSIONS
 2. ALL DIMENSIONS ARE IN METRES UNLESS STATED OTHERWISE
 3. THIS DRAWING IS TO BE READ IN CONJUNCTION WITH ALL OTHER RELEVANT DOCUMENTATION
 4. SHEET CONTINUATION CUTLINE REPRESENTS PLOT BOUNDARY LINE OF ADJACENT PLOTS

D3	Order Limits Updated	01/03/24	AH	RB
D2	Grid References Added	05/12/23	OG	RB
D1	First Issue	05/10/23	OG	RB
Rev	Description	Date	By	Approved
			Check	

Purpose of Issue
DCO APPLICATION

Gateley / HAMER

One Eleven Edmund Street
Birmingham B3 2HJ
Tel: 0121 234 0000
Web: gateleyhamer.com

Client

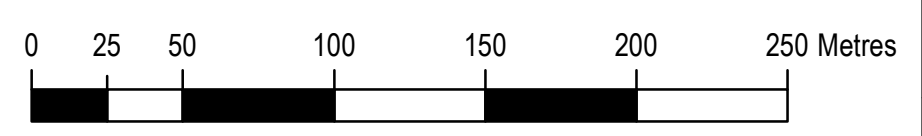
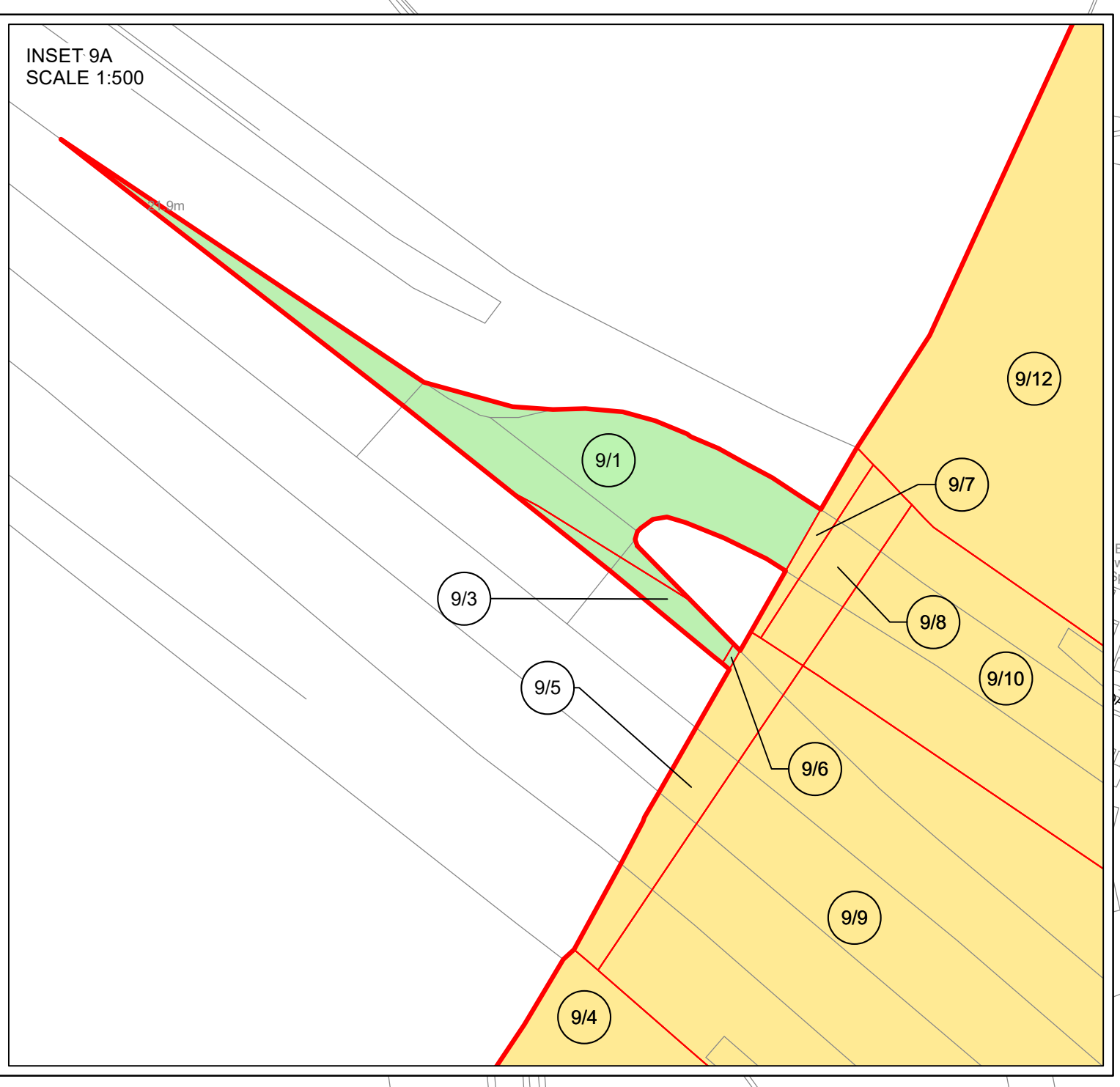
Project Title

Drawing Title
LAND PLAN IN ACCORDANCE WITH REGULATION 5(2)(i) OF THE INFRASTRUCTURE PLANNING (APPLICATIONS: PRESCRIBED FORMS AND PROCEDURE) REGULATIONS 2009

APPLICATION DOCUMENT REFERENCE 4.3

SHEET 9 OF 36

Drawn	Checked	Approved	Date
AH	SM	RB	01/03/24
GH Project Number	Scale	Page Size	
125724.00008	1:2,500	A1	
Harbour Energy Drawing Number	Revision		
GHA-UKOS-P-XX-X-EN-108-00001-09	D3		



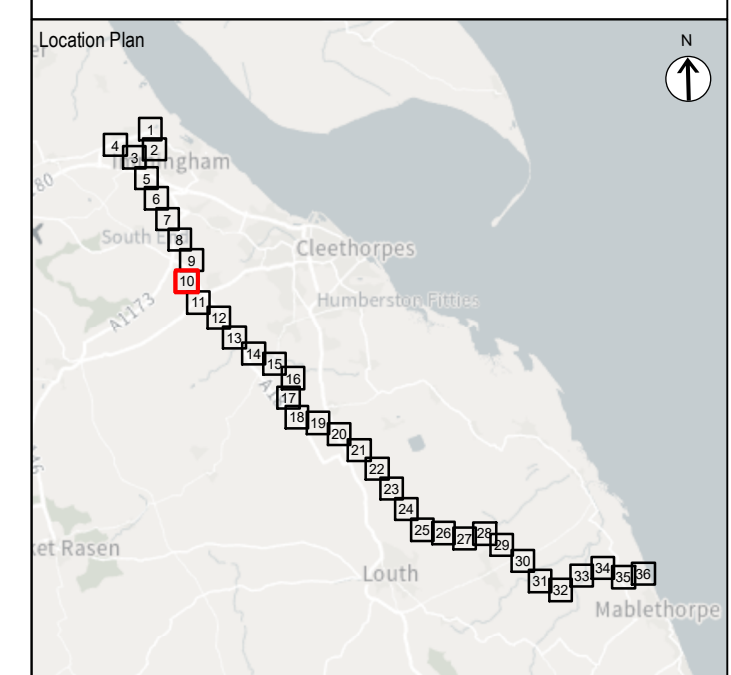
SCALE @ A1: 1:2,500



Key to Symbols

- Order Limits
- Permanent acquisition
- Permanent acquisition of subsurface
- Permanent rights and temporary use

COPYRIGHT GATELEY HAMER LIMITED. THIS DOCUMENT HAS BEEN PREPARED PURSUANT TO AND SUBJECT TO THE TERMS OF APPOINTMENT BY THE CLIENT AND FOR THE SPECIFIC PURPOSES CONNECTED WITH THE PROJECT ONLY. IT SHOULD NOT BE RELIED UPON BY ANY OTHER PARTY OR USED FOR ANY OTHER PURPOSE. GATELEY HAMER ACCEPTS NO LIABILITY WHICH MAY ARISE FROM RELIANCE OR USE OF THIS DOCUMENT OR THE DATA CONTAINED HEREIN BY ANY OTHER PARTY OR FOR ANY OTHER PURPOSE.



- Notes**
- DO NOT SCALE FROM THIS DRAWING, USE ONLY PRINTED DIMENSIONS
 - ALL DIMENSIONS ARE IN METRES UNLESS STATED OTHERWISE
 - THIS DRAWING IS TO BE READ IN CONJUNCTION WITH ALL OTHER RELEVANT DOCUMENTATION
 - SHEET CONTINUATION CUTLINE REPRESENTS PLOT BOUNDARY LINE OF ADJACENT PLOTS

D3	Order Limits Updated	01/03/24	AH	RB	
D2	Grid References Added	05/12/23	OG	SM	
D1	First Issue	05/10/23	OG	SM	
Rev	Description	Date	By	Check	Approved

Purpose of Issue
DCO APPLICATION

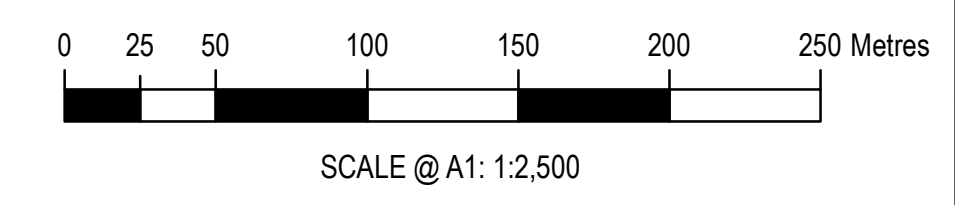
Gateley / HAMER
 One Eleven Edmund Street
 Birmingham B3 2HJ
 Tel: 0121 234 0000
 Web: gateleyhamer.com

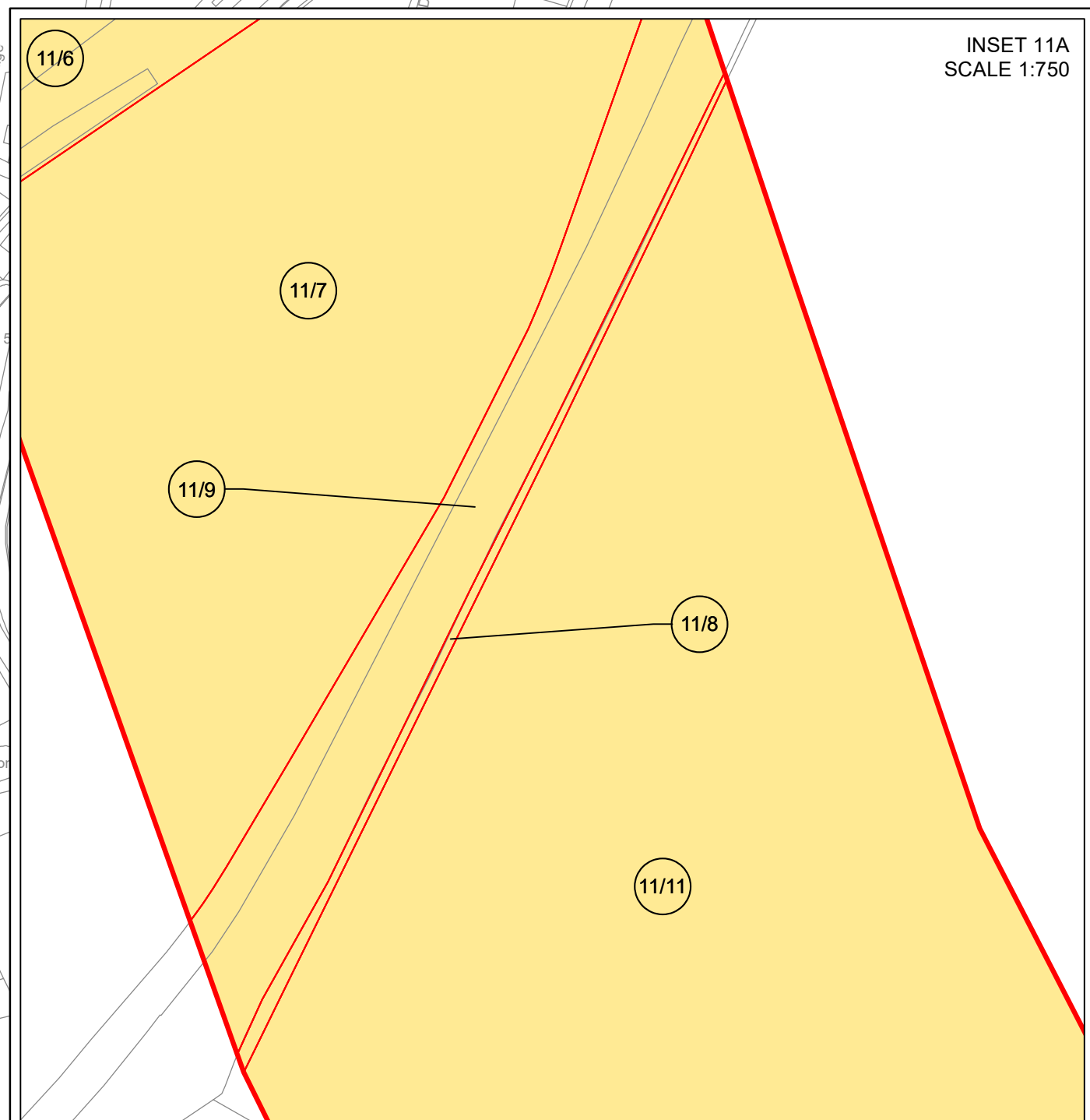
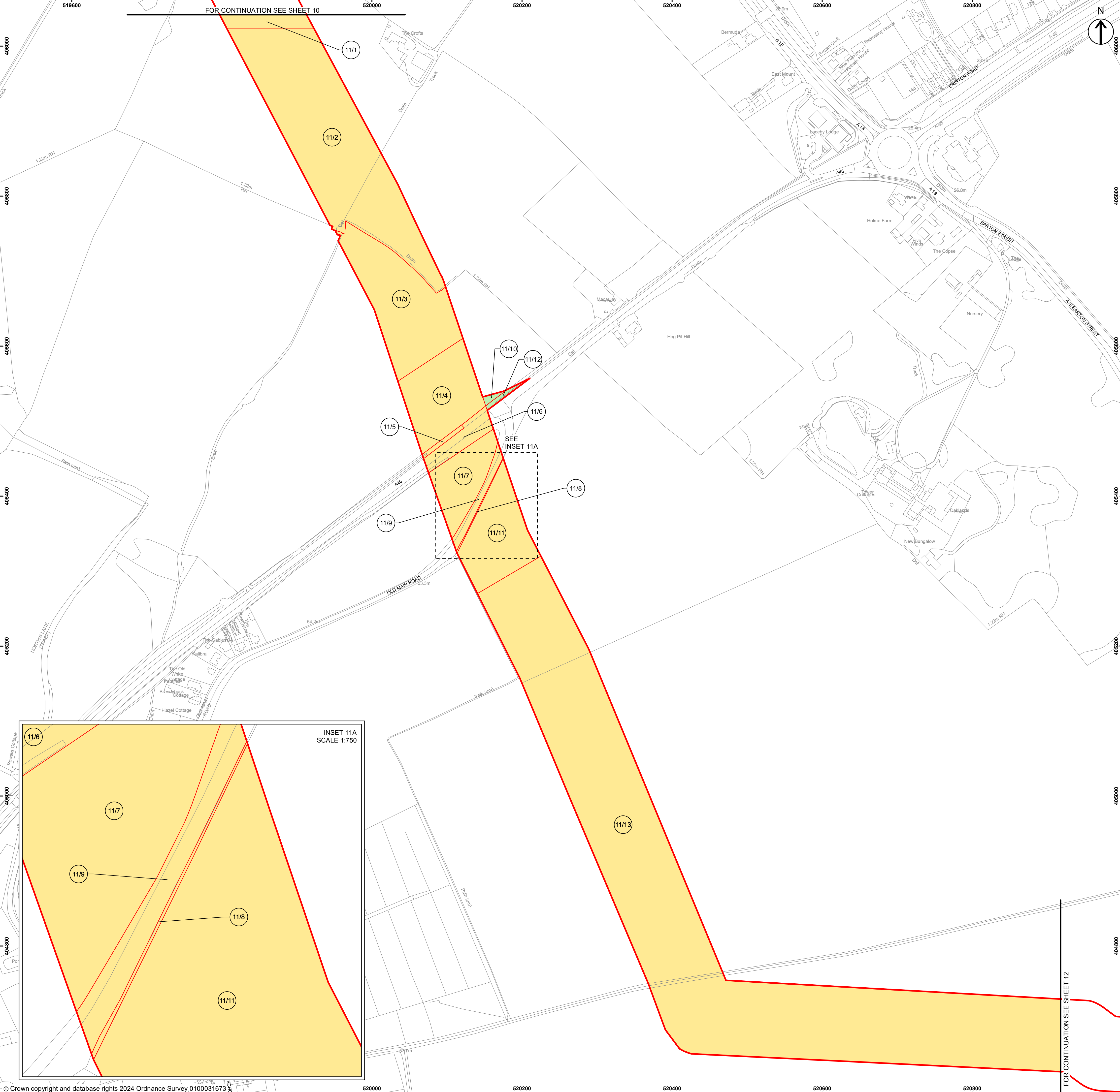
Client

Project Title

Drawing Title
LAND PLAN IN ACCORDANCE WITH REGULATION 5(2)(i) OF THE INFRASTRUCTURE PLANNING (APPLICATIONS: PRESCRIBED FORMS AND PROCEDURE) REGULATIONS 2009
 APPLICATION DOCUMENT REFERENCE 4.3
 SHEET 10 OF 36

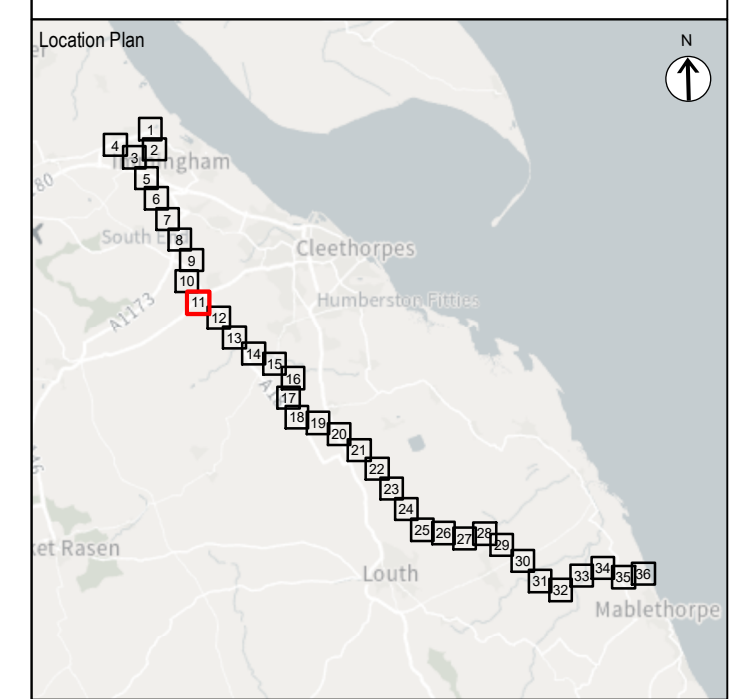
Drawn	Checked	Approved	Date
AH	SM	RB	01/03/24
GH Project Number	Scale	Page Size	
125724.00008	1:2,500	A1	
Harbour Energy Drawing Number	Revision		
GHA-UKOS-P-XX-X-EN-108-00001-10	D3		





- Key to Symbols
- Order Limits
 - Permanent acquisition of subsurface
 - Temporary possession and use

COPYRIGHT GATELEY HAMER LIMITED. THIS DOCUMENT HAS BEEN PREPARED PURSUANT TO AND SUBJECT TO THE TERMS OF APPOINTMENT BY THE CLIENT AND FOR THE SPECIFIC PURPOSES CONNECTED WITH THE PROJECT ONLY. IT SHOULD NOT BE RELIED UPON BY ANY OTHER PARTY OR USED FOR ANY OTHER PURPOSE. GATELEY HAMER ACCEPTS NO LIABILITY WHICH MAY ARISE FROM RELIANCE OR USE OF THIS DOCUMENT OR THE DATA CONTAINED HEREIN BY ANY OTHER PARTY OR FOR ANY OTHER PURPOSE.



- Notes
1. DO NOT SCALE FROM THIS DRAWING, USE ONLY PRINTED DIMENSIONS
 2. ALL DIMENSIONS ARE IN METRES UNLESS STATED OTHERWISE
 3. THIS DRAWING IS TO BE READ IN CONJUNCTION WITH ALL OTHER RELEVANT DOCUMENTATION
 4. SHEET CONTINUATION CUTLINE REPRESENTS PLOT BOUNDARY LINE OF ADJACENT PLOTS

D3	Order Limits Updated	01/03/24	AH	RB
D2	Grid References Added	05/12/23	OG	RB
D1	First Issue	05/10/23	OG	RB
Rev	Description	Date	By	Approved
			Check	

Purpose of Issue
DCO APPLICATION

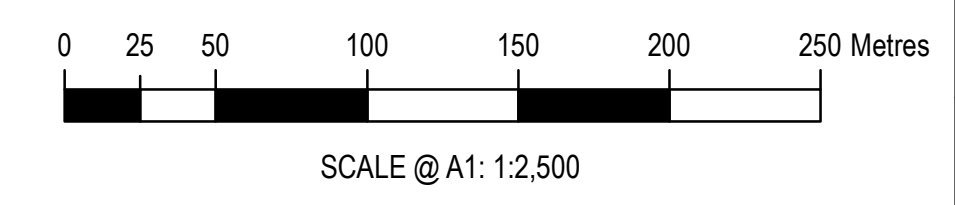
Gateley / HAMER
 One Eleven Edmund Street
 Birmingham B3 2HJ
 Tel: 0121 234 0000
 Web: gateleyhamer.com



Project Title
LAND PLAN IN ACCORDANCE WITH REGULATION 5(2)(i) OF THE INFRASTRUCTURE PLANNING (APPLICATIONS: PRESCRIBED FORMS AND PROCEDURE) REGULATIONS 2009

Application Document Reference 4.3
 SHEET 11 OF 36

Drawn	Checked	Approved	Date
AH	SM	RB	01/03/24
GH Project Number	Scale	Page Size	
125724.00008	1:2,500	A1	
Harbour Energy Drawing Number	Revision		
GHA-UKOS-P-XX-X-EN-108-00001-11	D3		

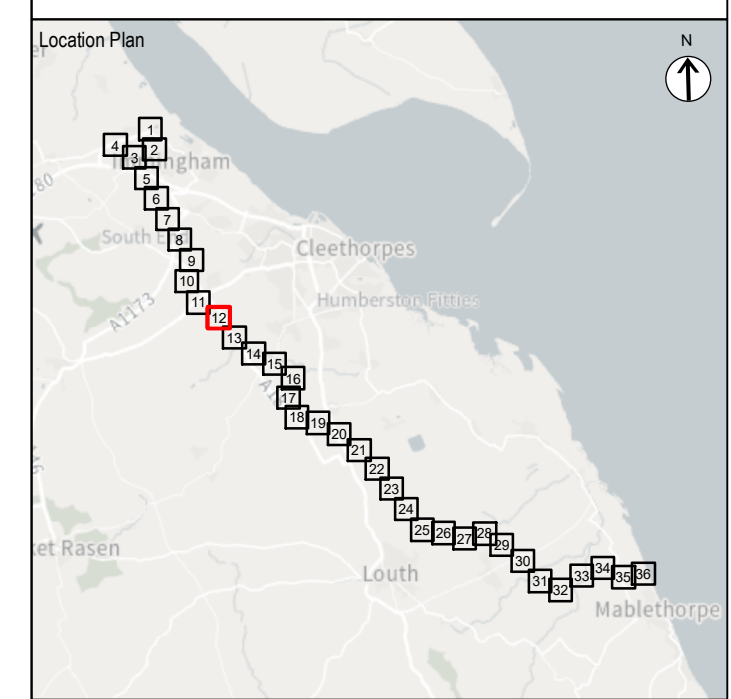




Key to Symbols

- Order Limits
- Permanent acquisition of subsurface
- Temporary possession and use

COPYRIGHT GATELEY HAMER LIMITED. THIS DOCUMENT HAS BEEN PREPARED PURSUANT TO AND SUBJECT TO THE TERMS OF APPOINTMENT BY THE CLIENT AND FOR THE SPECIFIC PURPOSES CONNECTED WITH THE PROJECT ONLY. IT SHOULD NOT BE RELIED UPON BY ANY OTHER PARTY OR USED FOR ANY OTHER PURPOSE. GATELEY HAMER ACCEPTS NO LIABILITY WHICH MAY ARISE FROM RELIANCE OR USE OF THIS DOCUMENT OR THE DATA CONTAINED HEREIN BY ANY OTHER PARTY OR FOR ANY OTHER PURPOSE.



- Notes**
1. DO NOT SCALE FROM THIS DRAWING, USE ONLY PRINTED DIMENSIONS
 2. ALL DIMENSIONS ARE IN METRES UNLESS STATED OTHERWISE
 3. THIS DRAWING IS TO BE READ IN CONJUNCTION WITH ALL OTHER RELEVANT DOCUMENTATION
 4. SHEET CONTINUATION CUTLINE REPRESENTS PLOT BOUNDARY LINE OF ADJACENT PLOTS

D3	Order Limits Updated	01/03/24	AH	RB
D2	Grid References Added	05/12/23	OG	RB
D1	First Issue	05/10/23	OG	RB
Rev	Description	Date	By	Approved
	Check			

Purpose of Issue
DCO APPLICATION

Gateley / HAMER
 One Eleven Edmund Street
 Birmingham B3 2HJ
 Tel: 0121 234 0000
 Web: gateleyhamer.com

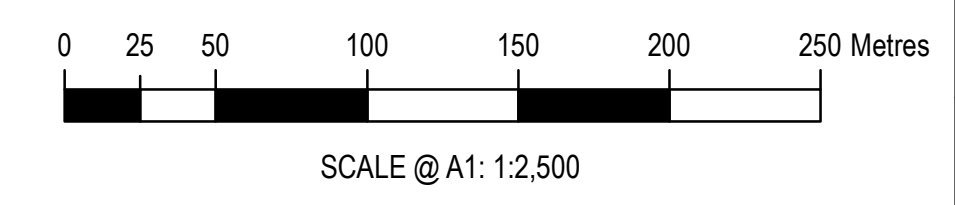


Drawing Title
 LAND PLAN IN ACCORDANCE WITH REGULATION 5(2)(i) OF THE INFRASTRUCTURE PLANNING (APPLICATIONS: PRESCRIBED FORMS AND PROCEDURE) REGULATIONS 2009
 APPLICATION DOCUMENT REFERENCE 4.3
 SHEET 12 OF 36

Drawn	Checked	Approved	Date
AH	SM	RB	01/03/24

GH Project Number	Scale	Page Size
125724.00008	1:2,500	A1


Harbour Energy Drawing Number	Revision
GHA-UKOS-P-XX-X-EN-108-00001-12	D3



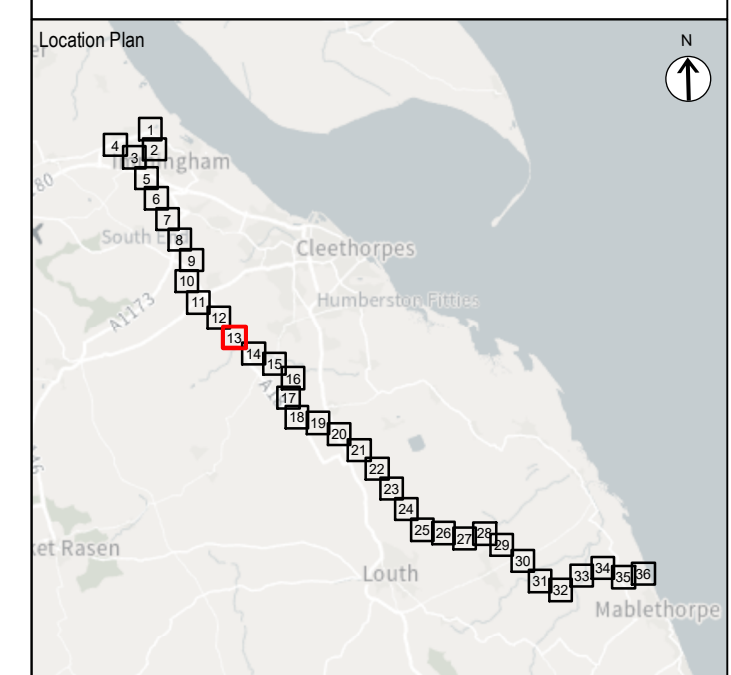


Key to Symbols

- Order Limits
- Permanent acquisition of subsurface
- Temporary possession and use



COPYRIGHT GATELEY HAMER LIMITED. THIS DOCUMENT HAS BEEN PREPARED PURSUANT TO AND SUBJECT TO THE TERMS OF APPOINTMENT BY THE CLIENT AND FOR THE SPECIFIC PURPOSES CONNECTED WITH THE PROJECT ONLY. IT SHOULD NOT BE RELIED UPON BY ANY OTHER PARTY OR USED FOR ANY OTHER PURPOSE. GATELEY HAMER ACCEPTS NO LIABILITY WHICH MAY ARISE FROM RELIANCE OR USE OF THIS DOCUMENT OR THE DATA CONTAINED HEREIN BY ANY OTHER PARTY OR FOR ANY OTHER PURPOSE.



- Notes**
1. DO NOT SCALE FROM THIS DRAWING, USE ONLY PRINTED DIMENSIONS
 2. ALL DIMENSIONS ARE IN METRES UNLESS STATED OTHERWISE
 3. THIS DRAWING IS TO BE READ IN CONJUNCTION WITH ALL OTHER RELEVANT DOCUMENTATION
 4. SHEET CONTINUATION CUTLINE REPRESENTS PLOT BOUNDARY LINE OF ADJACENT PLOTS

D3	Order Limits Updated	01/03/24	AH	RB
D2	Grid References Added	05/12/23	OG	RB
D1	First Issue	05/10/23	OG	RB
Rev	Description	Date	By	Approved
			Check	

Purpose of Issue
DCO APPLICATION

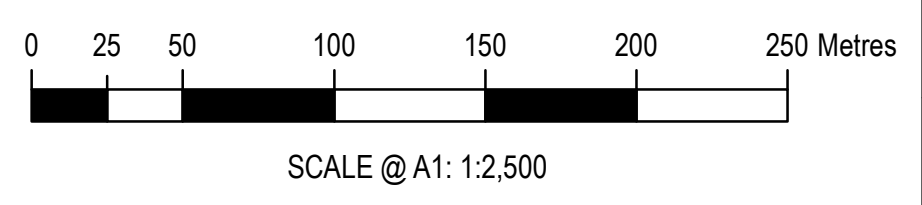
Gateley / HAMER
 One Eleven Edmund Street
 Birmingham B3 2HJ
 Tel: 0121 234 0000
 Web: gateleyhamer.com

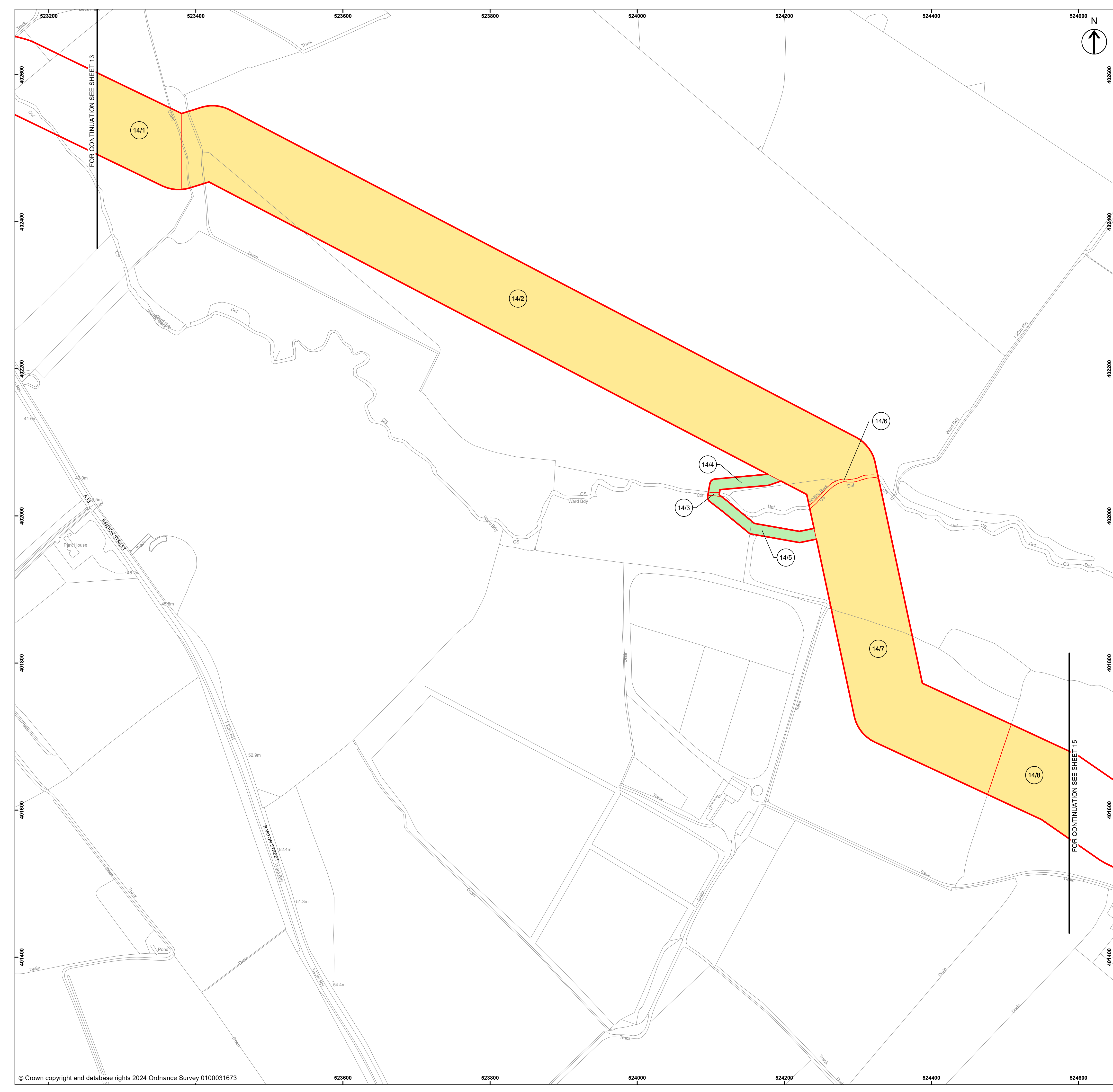


Project Title
 LAND PLAN IN ACCORDANCE WITH REGULATION 5(2)(i) OF THE INFRASTRUCTURE PLANNING (APPLICATIONS: PRESCRIBED FORMS AND PROCEDURE) REGULATIONS 2009

Drawing Title
 APPLICATION DOCUMENT REFERENCE 4.3
 SHEET 13 OF 36


Drawn	Checked	Approved	Date
AH	SM	RB	01/03/24
GH Project Number	Scale	Page Size	
125724.00008	1:2,500	A1	
Harbour Energy Drawing Number	Revision		
GHA-UKOS-P-XX-X-EN-108-00001-13	D3		



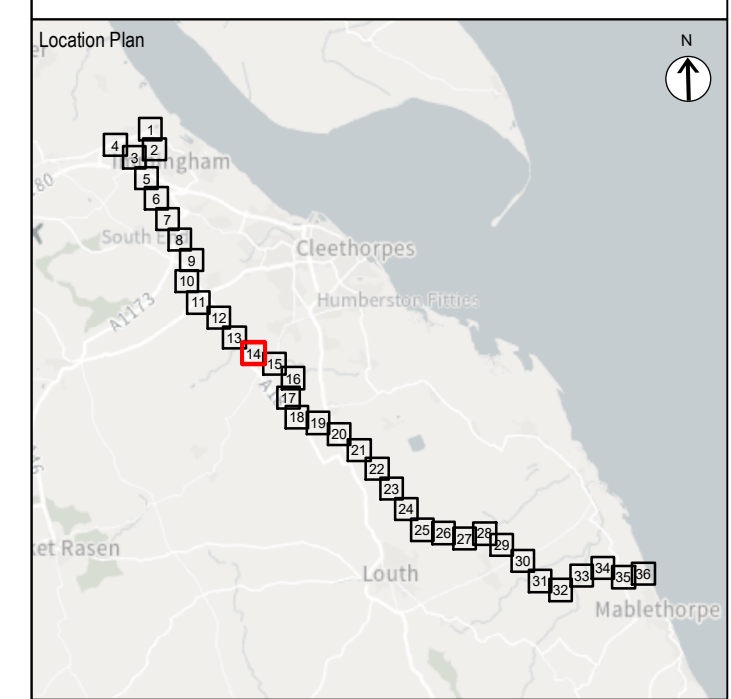


Key to Symbols

- Order Limits
- Permanent acquisition of subsurface
- Temporary possession and use



COPYRIGHT GATELEY HAMER LIMITED. THIS DOCUMENT HAS BEEN PREPARED PURSUANT TO AND SUBJECT TO THE TERMS OF APPOINTMENT BY THE CLIENT AND FOR THE SPECIFIC PURPOSES CONNECTED WITH THE PROJECT ONLY. IT SHOULD NOT BE RELIED UPON BY ANY OTHER PARTY OR USED FOR ANY OTHER PURPOSE. GATELEY HAMER ACCEPTS NO LIABILITY WHICH MAY ARISE FROM RELIANCE OR USE OF THIS DOCUMENT OR THE DATA CONTAINED HEREIN BY ANY OTHER PARTY OR FOR ANY OTHER PURPOSE.



- Notes**
- DO NOT SCALE FROM THIS DRAWING, USE ONLY PRINTED DIMENSIONS
 - ALL DIMENSIONS ARE IN METRES UNLESS STATED OTHERWISE
 - THIS DRAWING IS TO BE READ IN CONJUNCTION WITH ALL OTHER RELEVANT DOCUMENTATION
 - SHEET CONTINUATION CUTLINE REPRESENTS PLOT BOUNDARY LINE OF ADJACENT PLOTS

D3	Order Limits Updated	01/03/24	AH	RB
D2	Grid References Added	05/12/23	OG	RB
D1	First Issue	05/10/23	OG	RB
Rev	Description	Date	By	Approved
			Check	

Purpose of Issue
DCO APPLICATION

Gateley / HAMER
 One Eleven Edmund Street
 Birmingham B3 2HJ
 Tel: 0121 234 0000
 Web: gateleyhamer.com



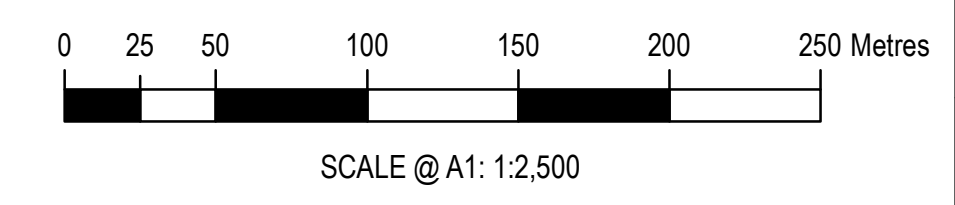
Project Title
 LAND PLAN IN ACCORDANCE WITH REGULATION 5(2)(i) OF THE INFRASTRUCTURE PLANNING (APPLICATIONS: PRESCRIBED FORMS AND PROCEDURE) REGULATIONS 2009

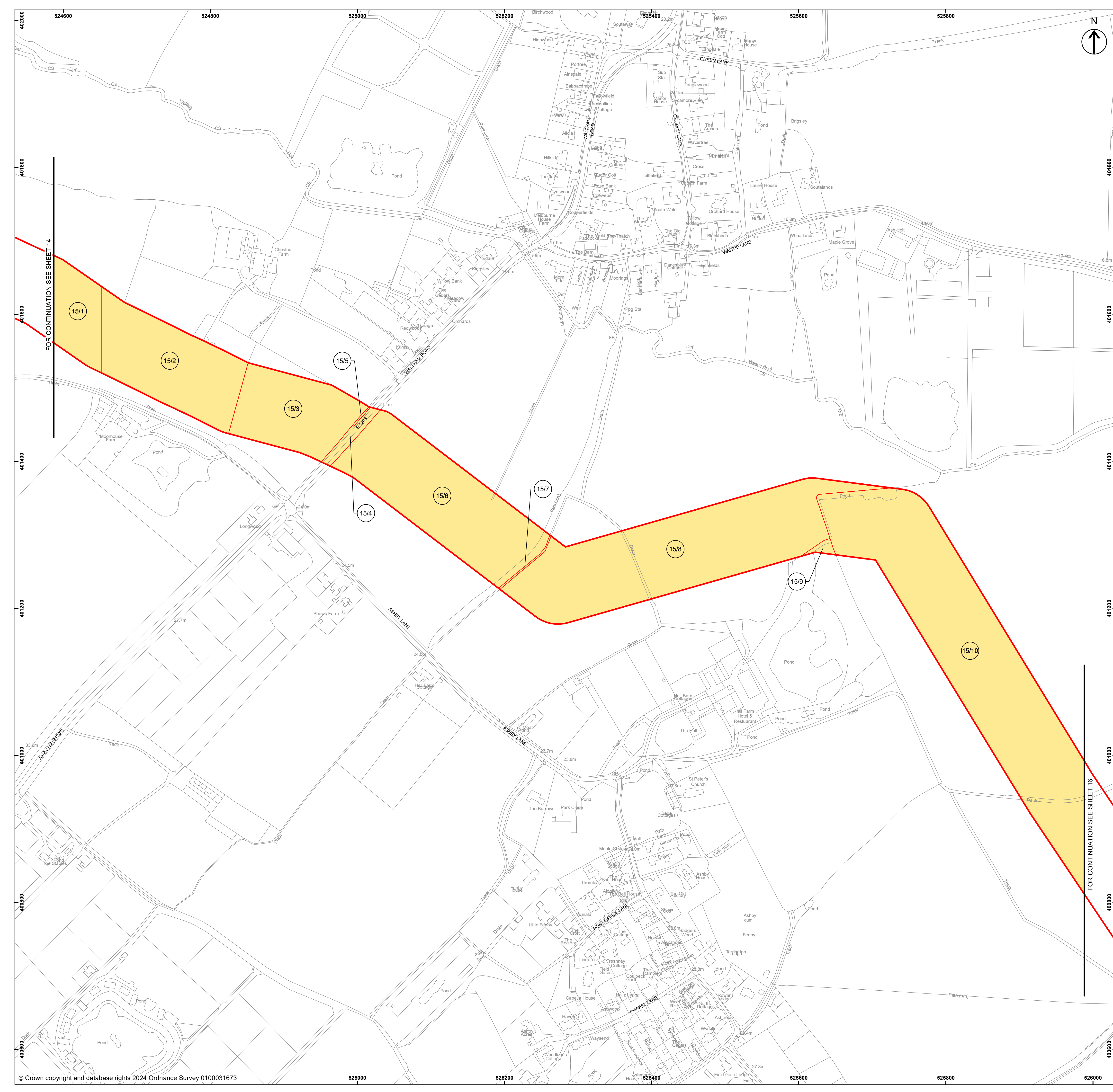
Drawing Title
 APPLICATION DOCUMENT REFERENCE 4.3
 SHEET 14 OF 36

Drawn	Checked	Approved	Date
AH	SM	RB	01/03/24

GH Project Number	Scale	Page Size
125724.00008	1:2,500	A1


Harbour Energy Drawing Number	Revision
GHA-UKOS-P-XX-X-EN-108-00001-14	D3



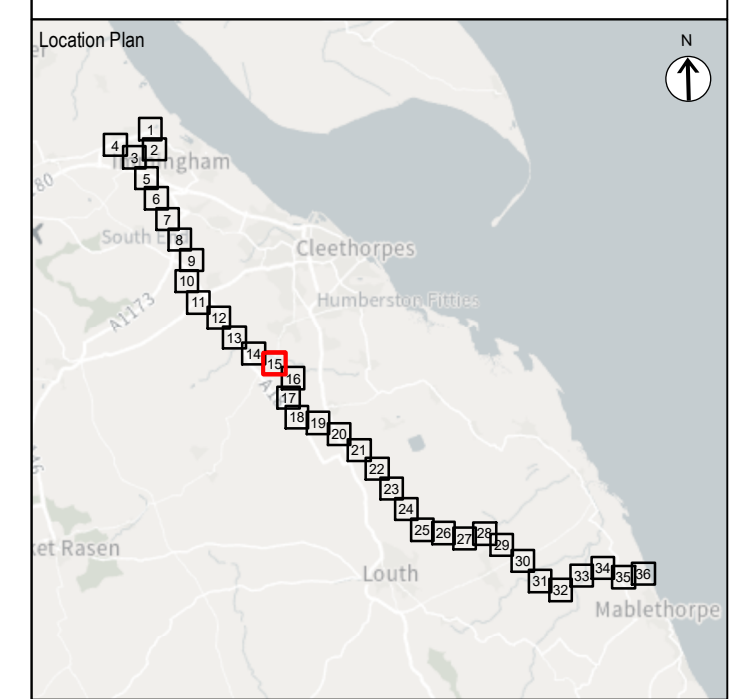


Key to Symbols

- Order Limits
- Permanent acquisition of subsurface



COPYRIGHT GATELEY HAMER LIMITED. THIS DOCUMENT HAS BEEN PREPARED PURSUANT TO AND SUBJECT TO THE TERMS OF APPOINTMENT BY THE CLIENT AND FOR THE SPECIFIC PURPOSES CONNECTED WITH THE PROJECT ONLY. IT SHOULD NOT BE RELIED UPON BY ANY OTHER PARTY OR USED FOR ANY OTHER PURPOSE. GATELEY HAMER ACCEPTS NO LIABILITY WHICH MAY ARISE FROM RELIANCE OR USE OF THIS DOCUMENT OR THE DATA CONTAINED HEREIN BY ANY OTHER PARTY OR FOR ANY OTHER PURPOSE.



- Notes**
- DO NOT SCALE FROM THIS DRAWING, USE ONLY PRINTED DIMENSIONS
 - ALL DIMENSIONS ARE IN METRES UNLESS STATED OTHERWISE
 - THIS DRAWING IS TO BE READ IN CONJUNCTION WITH ALL OTHER RELEVANT DOCUMENTATION
 - SHEET CONTINUATION CUTLINE REPRESENTS PLOT BOUNDARY LINE OF ADJACENT PLOTS

D3	Order Limits Updated	01/03/24	AH	RB
D2	Grid References Added	05/12/23	OG	RB
D1	First Issue	05/10/23	OG	RB
Rev	Description	Date	By	Approved
			Check	

Purpose of Issue
DCO APPLICATION

Gateley / HAMER

One Eleven Edmund Street
Birmingham B3 2HJ
Tel: 0121 234 0000
Web: gateleyhamer.com

Client

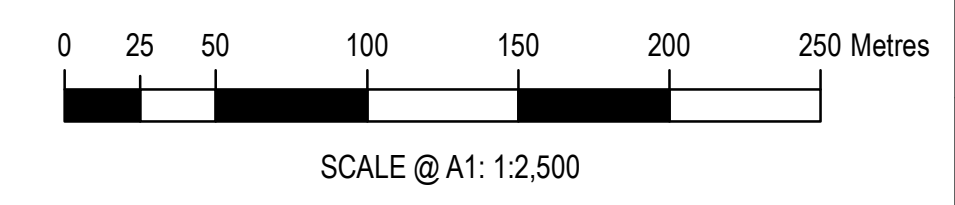
Project Title

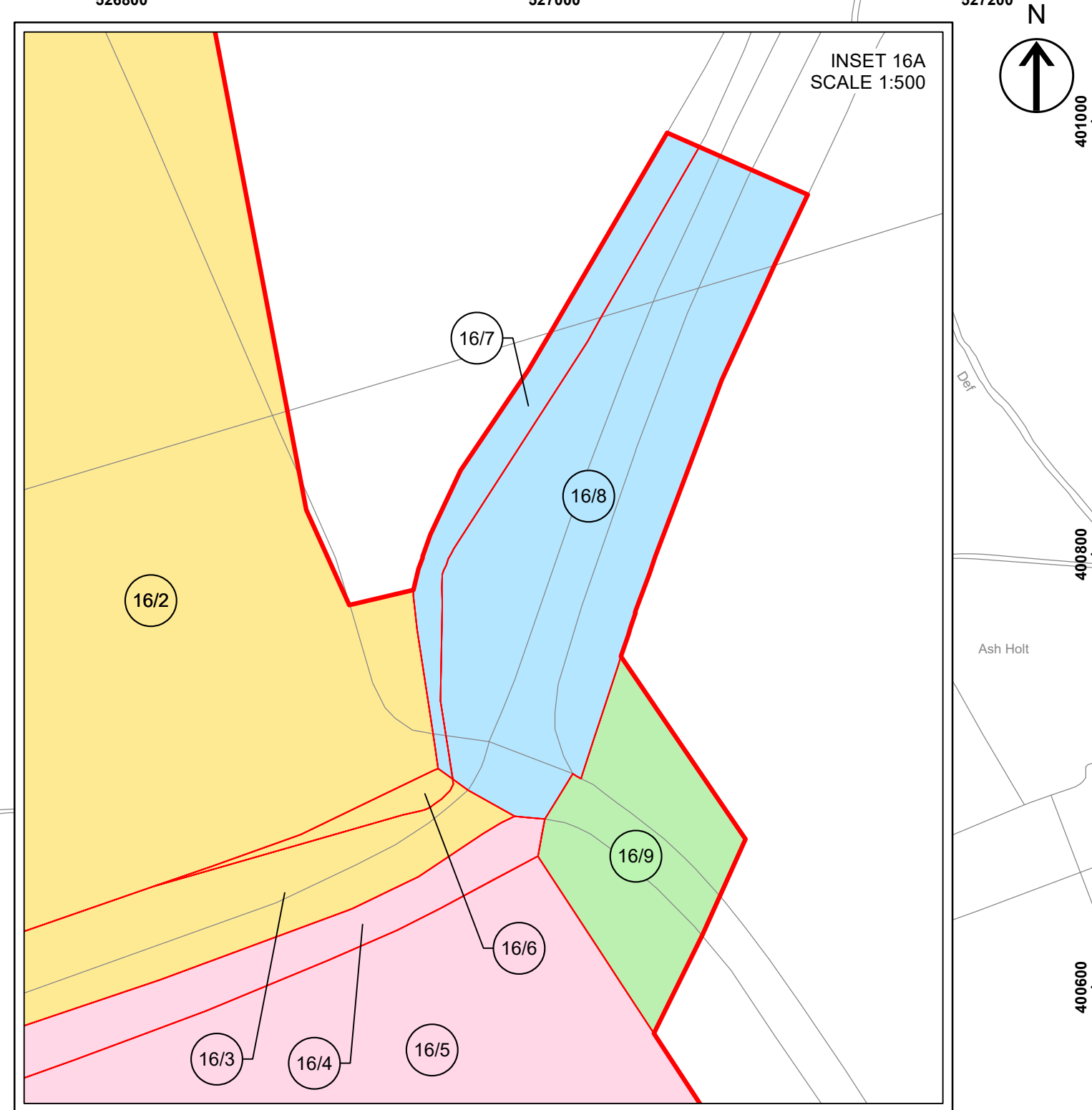
Drawing Title
LAND PLAN IN ACCORDANCE WITH REGULATION 5(2)(i) OF THE INFRASTRUCTURE PLANNING (APPLICATIONS: PRESCRIBED FORMS AND PROCEDURE) REGULATIONS 2009

APPLICATION DOCUMENT REFERENCE 4.3

SHEET 15 OF 36

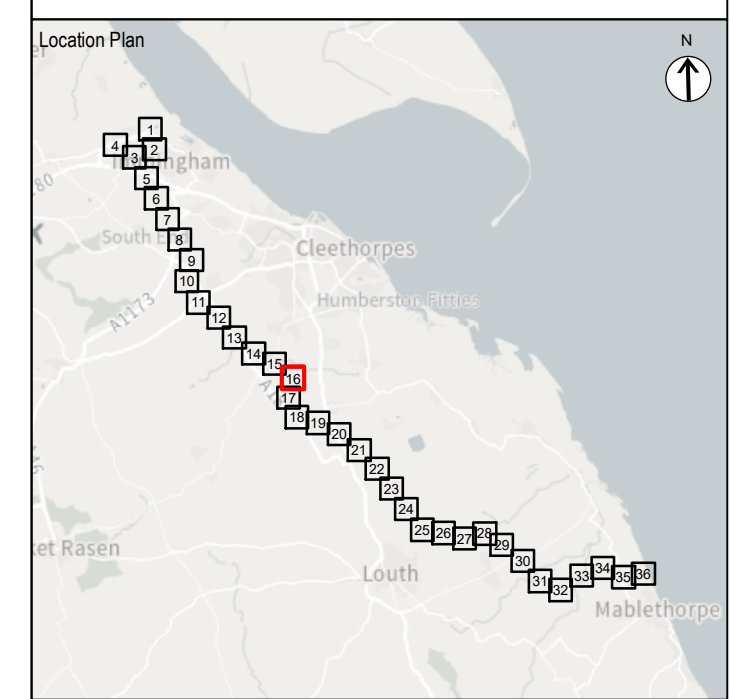
Drawn	Checked	Approved	Date
AH	SM	RB	01/03/24
GH Project Number	Scale	Page Size	
125724.00008	1:2,500	A1	
Harbour Energy Drawing Number	Revision		
GHA-UKOS-P-XX-X-EN-108-00001-15	D3		





- Key to Symbols**
- Order Limits
 - Permanent acquisition
 - Permanent acquisition of subsurface
 - Permanent rights and temporary use
 - Temporary possession and use

COPYRIGHT GATELEY HAMER LIMITED. THIS DOCUMENT HAS BEEN PREPARED PURSUANT TO AND SUBJECT TO THE TERMS OF APPOINTMENT BY THE CLIENT AND FOR THE SPECIFIC PURPOSES CONNECTED WITH THE PROJECT ONLY. IT SHOULD NOT BE RELIED UPON BY ANY OTHER PARTY OR USED FOR ANY OTHER PURPOSE. GATELEY HAMER ACCEPTS NO LIABILITY WHICH MAY ARISE FROM RELIANCE OR USE OF THIS DOCUMENT OR THE DATA CONTAINED HEREIN BY ANY OTHER PARTY OR FOR ANY OTHER PURPOSE.



- Notes**
1. DO NOT SCALE FROM THIS DRAWING, USE ONLY PRINTED DIMENSIONS
 2. ALL DIMENSIONS ARE IN METRES UNLESS STATED OTHERWISE
 3. THIS DRAWING IS TO BE READ IN CONJUNCTION WITH ALL OTHER RELEVANT DOCUMENTATION
 4. SHEET CONTINUATION CUTLINE REPRESENTS PLOT BOUNDARY LINE OF ADJACENT PLOTS

D3	Order Limits Updated	01/03/24	AH	RB
D2	Grid References Added	05/12/23	OG	RB
D1	First Issue	05/10/23	OG	RB
Rev	Description	Date	By	Approved
			Check	

Purpose of Issue
DCO APPLICATION

Gateley / HAMER
 One Eleven Edmund Street
 Birmingham B3 2HJ
 Tel: 0121 234 0000
 Web: gateleyhamer.com



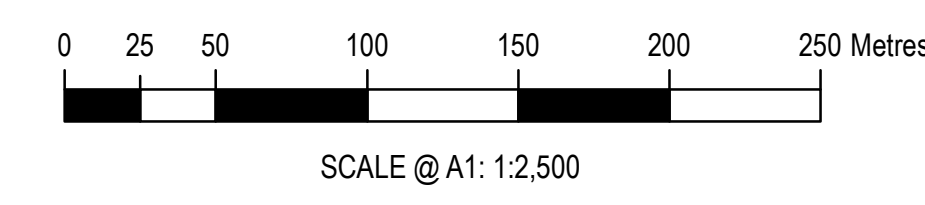
Drawing Title
 LAND PLAN IN ACCORDANCE WITH REGULATION 5(2)(i) OF THE INFRASTRUCTURE PLANNING (APPLICATIONS: PRESCRIBED FORMS AND PROCEDURE) REGULATIONS 2009

APPLICATION DOCUMENT REFERENCE 4.3
 SHEET 16 OF 36

Drawn	Checked	Approved	Date
AH	SM	RB	01/03/24

GH Project Number	Scale	Page Size
125724.00008	1:2,500	A1


Harbour Energy Drawing Number	Revision
GHA-UKOS-P-XX-X-EN-108-00001-16	D3



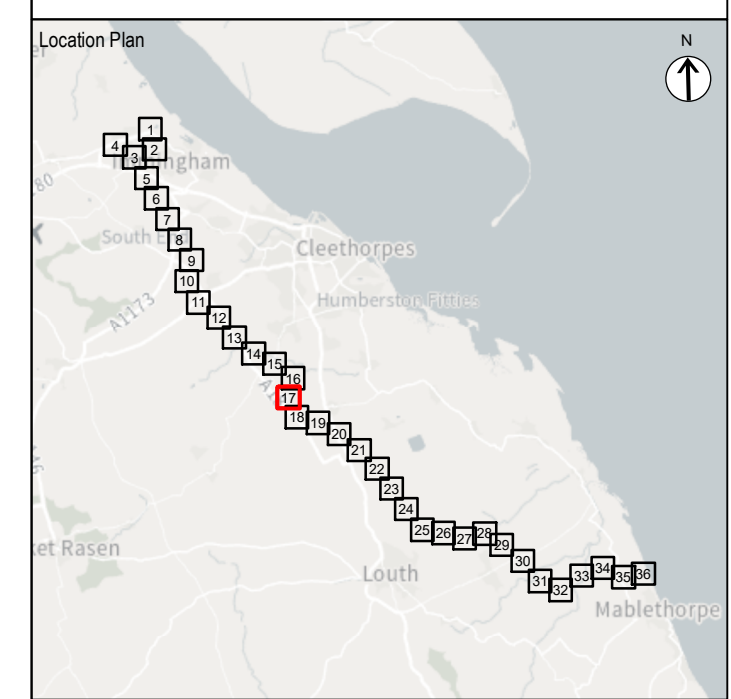


Key to Symbols

- Order Limits
- Permanent acquisition of subsurface



COPYRIGHT GATELEY HAMER LIMITED. THIS DOCUMENT HAS BEEN PREPARED PURSUANT TO AND SUBJECT TO THE TERMS OF APPOINTMENT BY THE CLIENT AND FOR THE SPECIFIC PURPOSES CONNECTED WITH THE PROJECT ONLY. IT SHOULD NOT BE RELIED UPON BY ANY OTHER PARTY OR USED FOR ANY OTHER PURPOSE. GATELEY HAMER ACCEPTS NO LIABILITY WHICH MAY ARISE FROM RELIANCE OR USE OF THIS DOCUMENT OR THE DATA CONTAINED HEREIN BY ANY OTHER PARTY OR FOR ANY OTHER PURPOSE.



- Notes
1. DO NOT SCALE FROM THIS DRAWING, USE ONLY PRINTED DIMENSIONS
 2. ALL DIMENSIONS ARE IN METRES UNLESS STATED OTHERWISE
 3. THIS DRAWING IS TO BE READ IN CONJUNCTION WITH ALL OTHER RELEVANT DOCUMENTATION
 4. SHEET CONTINUATION CUTLINE REPRESENTS PLOT BOUNDARY LINE OF ADJACENT PLOTS

D3	Order Limits Updated	01/03/24	AH	RB
D2	Grid References Added	05/12/23	OG	RB
D1	First Issue	05/10/23	OG	RB
Rev	Description	Date	By	Approved
			Check	

Purpose of Issue
DCO APPLICATION

Gateley / HAMER
 One Eleven Edmund Street
 Birmingham B3 2HJ
 Tel: 0121 234 0000
 Web: gateleyhamer.com

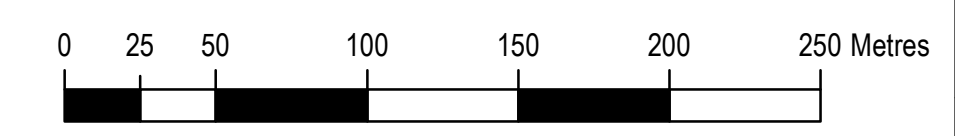


Project Title
LAND PLAN IN ACCORDANCE WITH REGULATION 5(2)(i) OF THE INFRASTRUCTURE PLANNING (APPLICATIONS: PRESCRIBED FORMS AND PROCEDURE) REGULATIONS 2009

Application Document Reference 4.3
 SHEET 17 OF 36

Drawn	Checked	Approved	Date
AH	SM	RB	01/03/24

GH Project Number	Scale	Page Size
125724.00008	1:2,500	A1
Harbour Energy Drawing Number	Revision	
GHA-UKOS-P-XX-X-EN-108-00001-17	D3	




SCALE @ A1: 1:2,500

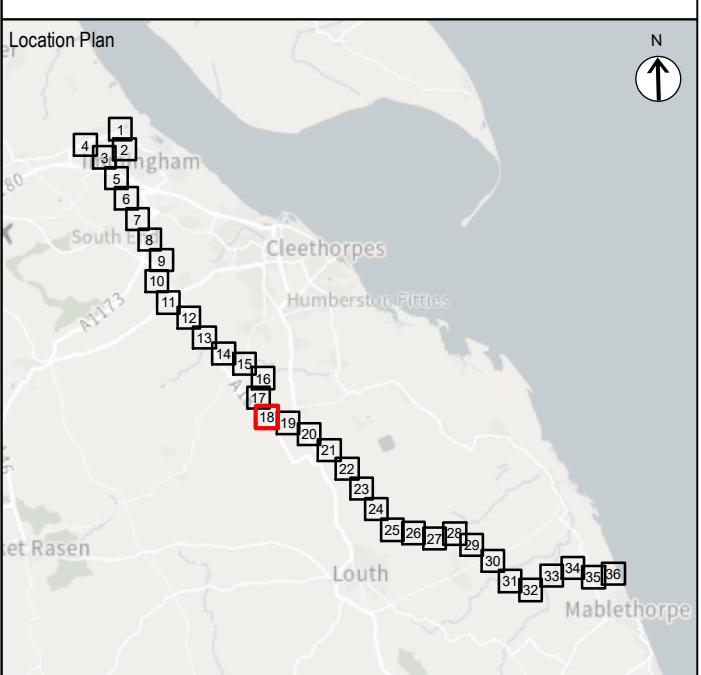


Key to Symbols

- Order Limits
- Permanent acquisition of subsurface



COPYRIGHT GATELEY HAMER LIMITED. THIS DOCUMENT HAS BEEN PREPARED PURSUANT TO AND SUBJECT TO THE TERMS OF APPOINTMENT BY THE CLIENT AND FOR THE SPECIFIC PURPOSES CONNECTED WITH THE PROJECT ONLY. IT SHOULD NOT BE RELIED UPON BY ANY OTHER PARTY OR USED FOR ANY OTHER PURPOSE. GATELEY HAMER ACCEPTS NO LIABILITY WHICH MAY ARISE FROM RELIANCE OR USE OF THIS DOCUMENT OR THE DATA CONTAINED HEREIN BY ANY OTHER PARTY OR FOR ANY OTHER PURPOSE.



- Notes**
- DO NOT SCALE FROM THIS DRAWING, USE ONLY PRINTED DIMENSIONS
 - ALL DIMENSIONS ARE IN METRES UNLESS STATED OTHERWISE
 - THIS DRAWING IS TO BE READ IN CONJUNCTION WITH ALL OTHER RELEVANT DOCUMENTATION
 - SHEET CONTINUATION CUTLINE REPRESENTS PLOT BOUNDARY LINE OF ADJACENT PLOTS

D3	Order Limits Updated	01/03/24	AH	RB
D2	Grid References Added	05/12/23	OG	RB
D1	First Issue	05/10/23	OG	RB
Rev	Description	Date	By	Approved
			Check	

Purpose of Issue
DCO APPLICATION

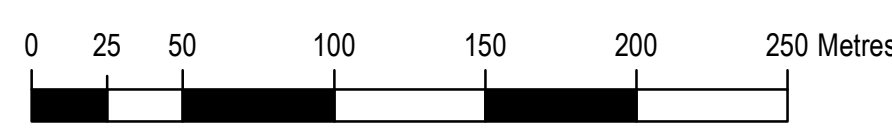
Gateley / HAMER
 One Eleven Edmund Street
 Birmingham B3 2HJ
 Tel: 0121 234 0000
 Web: gateleyhamer.com



Drawing Title
 LAND PLAN IN ACCORDANCE WITH REGULATION 5(2)(i) OF THE INFRASTRUCTURE PLANNING (APPLICATIONS: PRESCRIBED FORMS AND PROCEDURE) REGULATIONS 2009

APPLICATION DOCUMENT
 REFERENCE 4.3
 SHEET 18 OF 36

Drawn	Checked	Approved	Date
AH	SM	RB	01/03/24
GH Project Number	Scale	Page Size	
125724.00008	1:2,500	A1	
Harbour Energy Drawing Number	Revision		
GHA-UKOS-P-XX-X-EN-108-00001-18	D3		




SCALE @ A1: 1:2,500

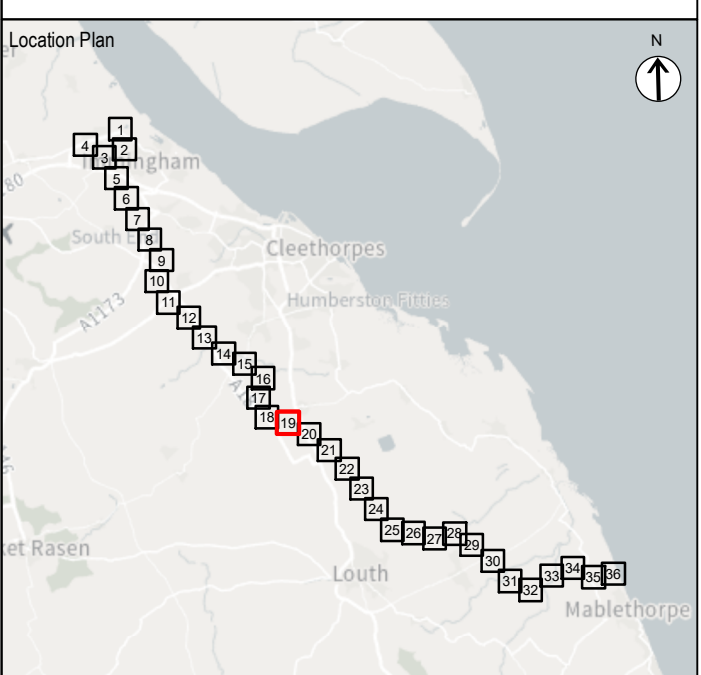


Key to Symbols

- Order Limits
- Permanent acquisition of subsurface



COPYRIGHT GATELEY HAMER LIMITED. THIS DOCUMENT HAS BEEN PREPARED PURSUANT TO AND SUBJECT TO THE TERMS OF APPOINTMENT BY THE CLIENT AND FOR THE SPECIFIC PURPOSES CONNECTED WITH THE PROJECT ONLY. IT SHOULD NOT BE RELIED UPON BY ANY OTHER PARTY OR USED FOR ANY OTHER PURPOSE. GATELEY HAMER ACCEPTS NO LIABILITY WHICH MAY ARISE FROM RELIANCE OR USE OF THIS DOCUMENT OR THE DATA CONTAINED HEREIN BY ANY OTHER PARTY OR FOR ANY OTHER PURPOSE.



- Notes**
- DO NOT SCALE FROM THIS DRAWING, USE ONLY PRINTED DIMENSIONS
 - ALL DIMENSIONS ARE IN METRES UNLESS STATED OTHERWISE
 - THIS DRAWING IS TO BE READ IN CONJUNCTION WITH ALL OTHER RELEVANT DOCUMENTATION
 - SHEET CONTINUATION OUTLINE REPRESENTS PLOT BOUNDARY LINE OF ADJACENT PLOTS

D3	Order Limits Updated	01/03/24	AH	RB
D2	Grid References Added	05/12/23	OG	RB
D1	First Issue	05/10/23	OG	RB
Rev	Description	Date	By	Approved
			Check	

Purpose of Issue
DCO APPLICATION

Gateley / HAMER

One Eleven Edmund Street
Birmingham B3 2HJ
Tel: 0121 234 0000
Web: gateleyhamer.com

Client

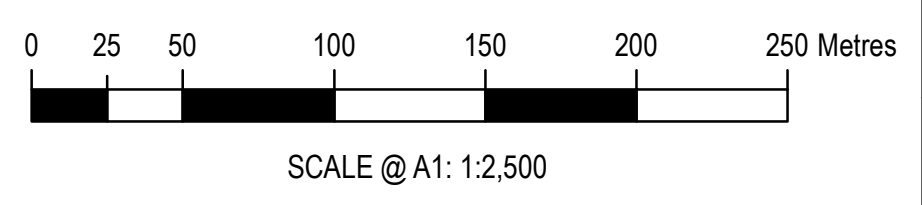
Project Title

Drawing Title
LAND PLAN IN ACCORDANCE WITH REGULATION 5(2)(i) OF THE INFRASTRUCTURE PLANNING (APPLICATIONS: PRESCRIBED FORMS AND PROCEDURE) REGULATIONS 2009

APPLICATION DOCUMENT REFERENCE 4.3

SHEET 19 OF 36


Drawn	Checked	Approved	Date
AH	SM	RB	01/03/24
GH Project Number	Scale	Page Size	
125724.00008	1:2,500	A1	
Harbour Energy Drawing Number	Revision		
GHA-UKOS-P-XX-X-EN-108-00001-19	D3		



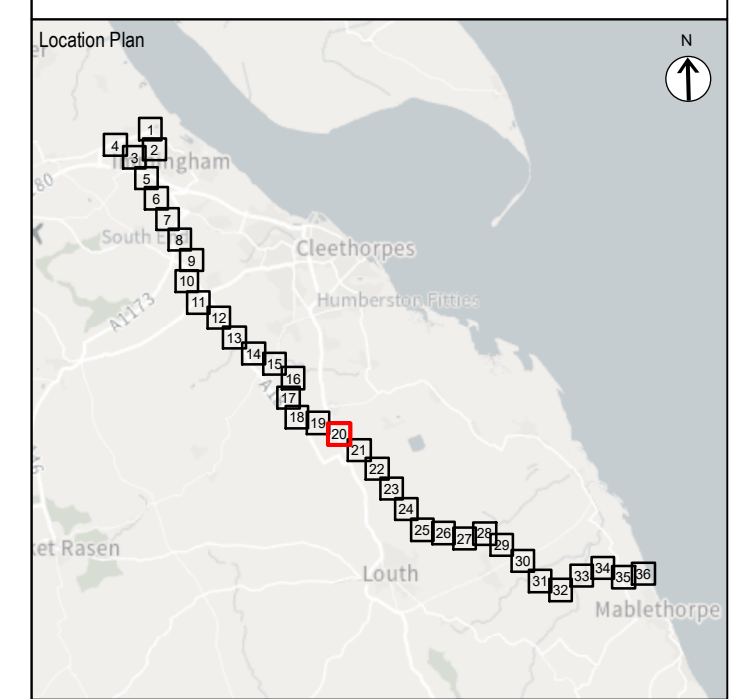


Key to Symbols

- Order Limits
- Permanent acquisition of subsurface
- Temporary possession and use



COPYRIGHT GATELEY HAMER LIMITED. THIS DOCUMENT HAS BEEN PREPARED PURSUANT TO AND SUBJECT TO THE TERMS OF APPOINTMENT BY THE CLIENT AND FOR THE SPECIFIC PURPOSES CONNECTED WITH THE PROJECT ONLY. IT SHOULD NOT BE RELIED UPON BY ANY OTHER PARTY OR USED FOR ANY OTHER PURPOSE. GATELEY HAMER ACCEPTS NO LIABILITY WHICH MAY ARISE FROM RELIANCE OR USE OF THIS DOCUMENT OR THE DATA CONTAINED HEREIN BY ANY OTHER PARTY OR FOR ANY OTHER PURPOSE.



- Notes**
1. DO NOT SCALE FROM THIS DRAWING, USE ONLY PRINTED DIMENSIONS
 2. ALL DIMENSIONS ARE IN METRES UNLESS STATED OTHERWISE
 3. THIS DRAWING IS TO BE READ IN CONJUNCTION WITH ALL OTHER RELEVANT DOCUMENTATION
 4. SHEET CONTINUATION CUTLINE REPRESENTS PLOT BOUNDARY LINE OF ADJACENT PLOTS

Rev	Description	Date	By	Check	Approved
D3	Order Limits Updated	01/03/24	AH	SM	RB
D2	Grid References Added	05/12/23	OG	SM	RB
D1	First Issue	05/10/23	OG	SM	RB

Purpose of Issue
DCO APPLICATION

Gateley / HAMER

One Eleven Edmund Street
Birmingham B3 2HJ
Tel: 0121 234 0000
Web: gateleyhamer.com

Client

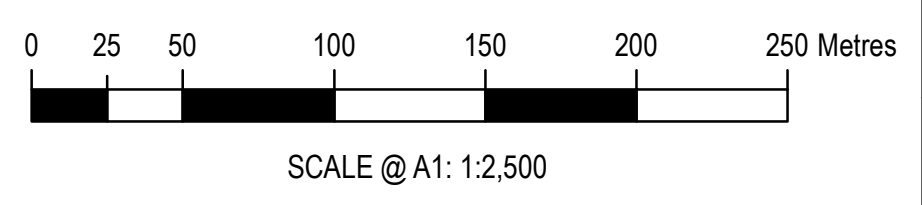
Project Title

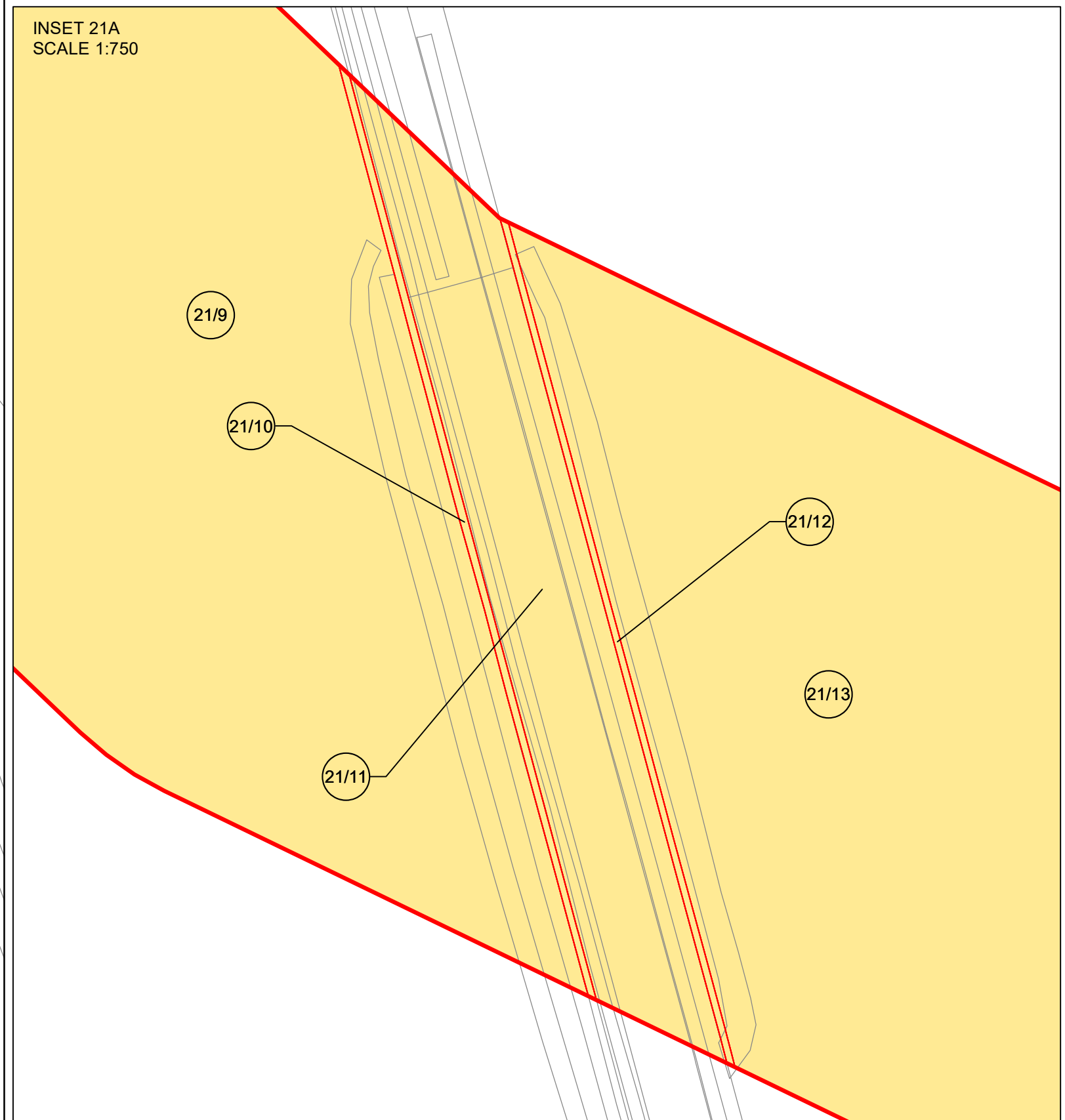
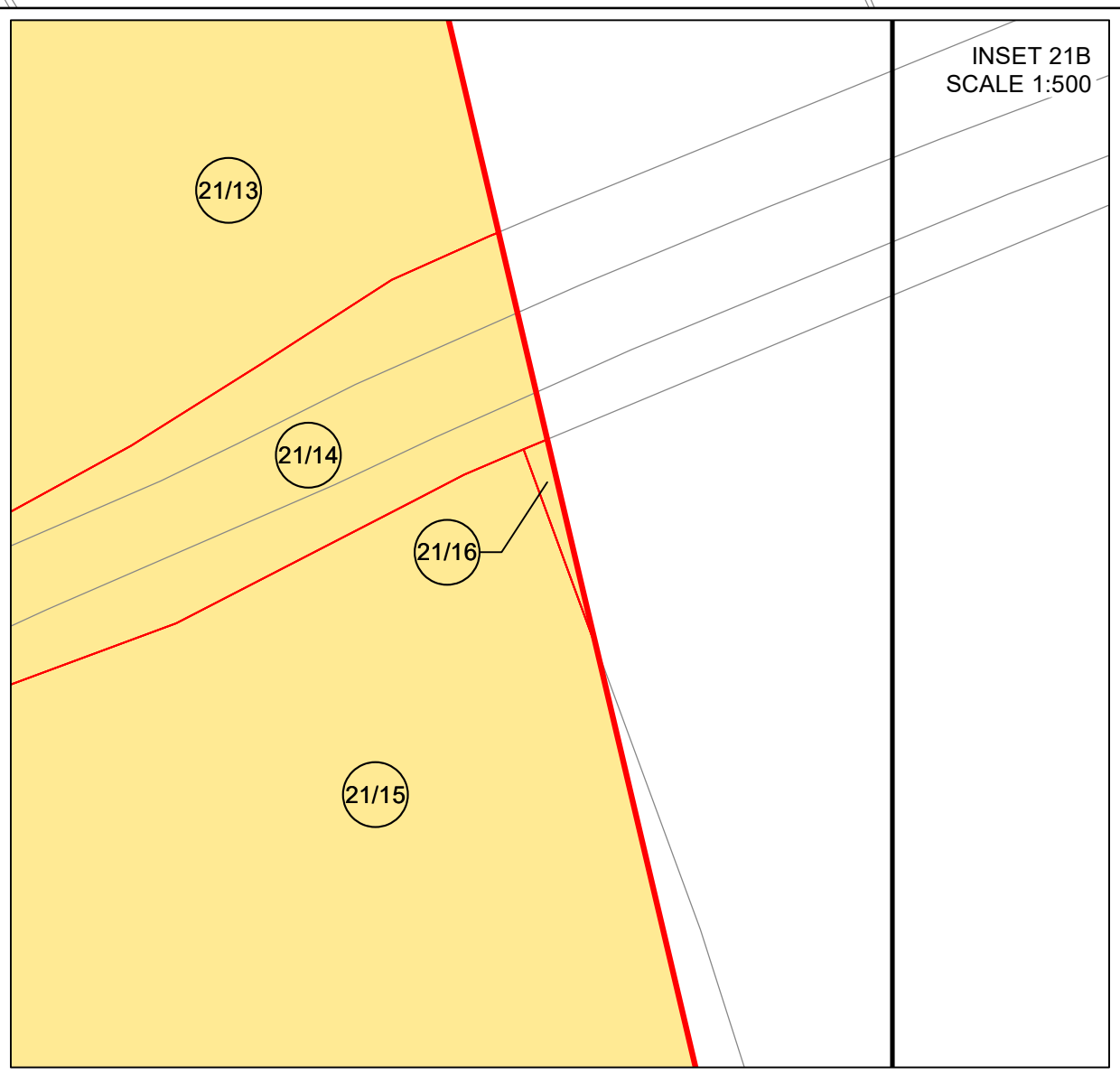
Drawing Title
LAND PLAN IN ACCORDANCE WITH REGULATION 5(2)(i) OF THE INFRASTRUCTURE PLANNING (APPLICATIONS: PRESCRIBED FORMS AND PROCEDURE) REGULATIONS 2009

APPLICATION DOCUMENT REFERENCE 4.3

SHEET 20 OF 36

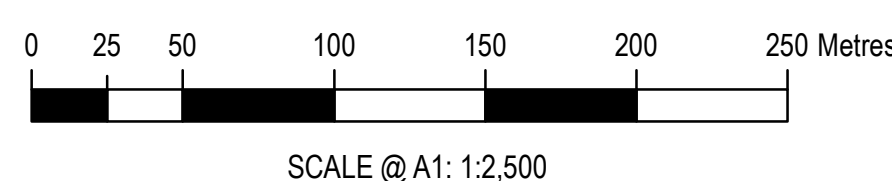

Drawn	Checked	Approved	Date
AH	SM	RB	01/03/24
GH Project Number	Scale	Page Size	
125724.00008	1:2,500	A1	
Harbour Energy Drawing Number	Revision		
GHA-UKOS-P-XX-X-EN-108-00001-20	D3		



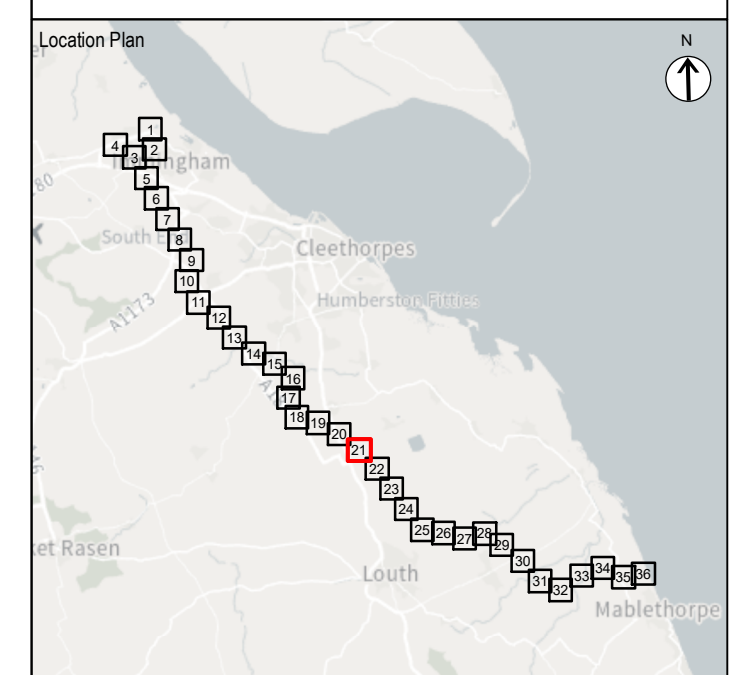


Key to Symbols

- Order Limits
- Permanent acquisition of subsurface



COPYRIGHT GATELEY HAMER LIMITED. THIS DOCUMENT HAS BEEN PREPARED PURSUANT TO AND SUBJECT TO THE TERMS OF APPOINTMENT BY THE CLIENT AND FOR THE SPECIFIC PURPOSES CONNECTED WITH THE PROJECT ONLY. IT SHOULD NOT BE RELIED UPON BY ANY OTHER PARTY OR USED FOR ANY OTHER PURPOSE. GATELEY HAMER ACCEPTS NO LIABILITY WHICH MAY ARISE FROM RELIANCE OR USE OF THIS DOCUMENT OR THE DATA CONTAINED HEREIN BY ANY OTHER PARTY OR FOR ANY OTHER PURPOSE.



- Notes**
- DO NOT SCALE FROM THIS DRAWING, USE ONLY PRINTED DIMENSIONS
 - ALL DIMENSIONS ARE IN METRES UNLESS STATED OTHERWISE
 - THIS DRAWING IS TO BE READ IN CONJUNCTION WITH ALL OTHER RELEVANT DOCUMENTATION
 - SHEET CONTINUATION CUTLINE REPRESENTS PLOT BOUNDARY LINE OF ADJACENT PLOTS

Rev	Description	Date	By	Check	Approved
D3	Order Limits Updated	01/03/24	AH	SM	RB
D2	Grid References Added	05/12/23	OG	SM	RB
D1	First Issue	05/10/23	OG	SM	RB

Purpose of Issue
DCO APPLICATION

Gateley / HAMER

One Eleven Edmund Street
Birmingham B3 2HJ
Tel: 0121 234 0000
Web: gateleyhamer.com



Project Title
LAND PLAN IN ACCORDANCE WITH REGULATION 5(2)(i) OF THE INFRASTRUCTURE PLANNING (APPLICATIONS: PRESCRIBED FORMS AND PROCEDURE) REGULATIONS 2009


Application Document Reference 4.3
SHEET 21 OF 36

Drawn	Checked	Approved	Date
AH	SM	RB	01/03/24
GH Project Number	Scale	Page Size	
125724.00008	1:2,500	A1	
Harbour Energy Drawing Number	Revision		
GHA-UKOS-P-XX-X-EN-108-00001-21	D3		

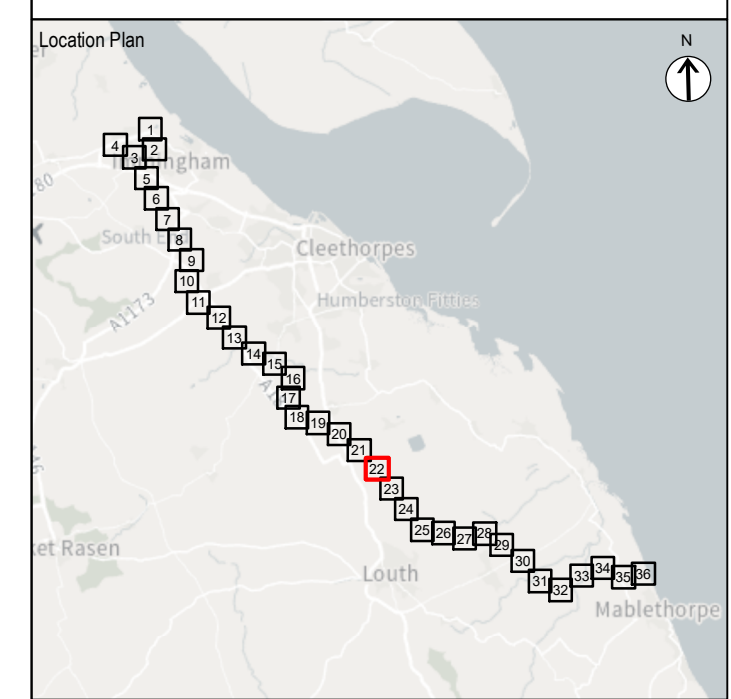


Key to Symbols

- Order Limits
- Permanent acquisition of subsurface



COPYRIGHT GATELEY HAMER LIMITED. THIS DOCUMENT HAS BEEN PREPARED PURSUANT TO AND SUBJECT TO THE TERMS OF APPOINTMENT BY THE CLIENT AND FOR THE SPECIFIC PURPOSES CONNECTED WITH THE PROJECT ONLY. IT SHOULD NOT BE RELIED UPON BY ANY OTHER PARTY OR USED FOR ANY OTHER PURPOSE. GATELEY HAMER ACCEPTS NO LIABILITY WHICH MAY ARISE FROM RELIANCE OR USE OF THIS DOCUMENT OR THE DATA CONTAINED HEREIN BY ANY OTHER PARTY OR FOR ANY OTHER PURPOSE.



- Notes
- DO NOT SCALE FROM THIS DRAWING, USE ONLY PRINTED DIMENSIONS
 - ALL DIMENSIONS ARE IN METRES UNLESS STATED OTHERWISE
 - THIS DRAWING IS TO BE READ IN CONJUNCTION WITH ALL OTHER RELEVANT DOCUMENTATION
 - SHEET CONTINUATION CUTLINE REPRESENTS PLOT BOUNDARY LINE OF ADJACENT PLOTS

D3	Order Limits Updated	01/03/24	AH	RB
D2	Grid References Added	05/12/23	OG	SM
D1	First Issue	05/10/23	OG	SM
Rev	Description	Date	By	Check
Purpose of Issue				

DCO APPLICATION

Gateley / HAMER

One Eleven Edmund Street
Birmingham B3 2HJ
Tel: 0121 234 0000
Web: gateleyhamer.com



Project Title

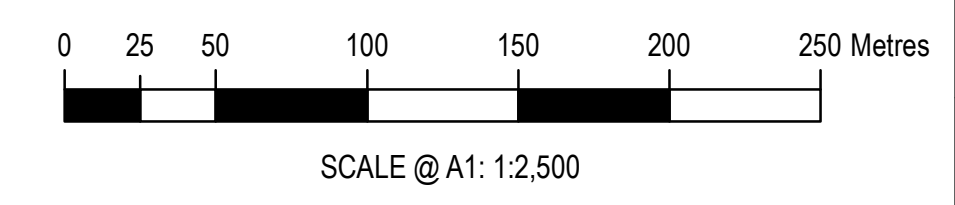
LAND PLAN IN ACCORDANCE WITH REGULATION 5(2)(i) OF THE INFRASTRUCTURE PLANNING (APPLICATIONS: PRESCRIBED FORMS AND PROCEDURE) REGULATIONS 2009

Application Document Reference 4.3

SHEET 22 OF 36

Drawn	Checked	Approved	Date
AH	SM	RB	01/03/24

GH Project Number	Scale	Page Size
125724.00008	1:2,500	A1
Harbour Energy Drawing Number	Revision	
GHA-UKOS-P-XX-X-EN-108-00001-22	D3	

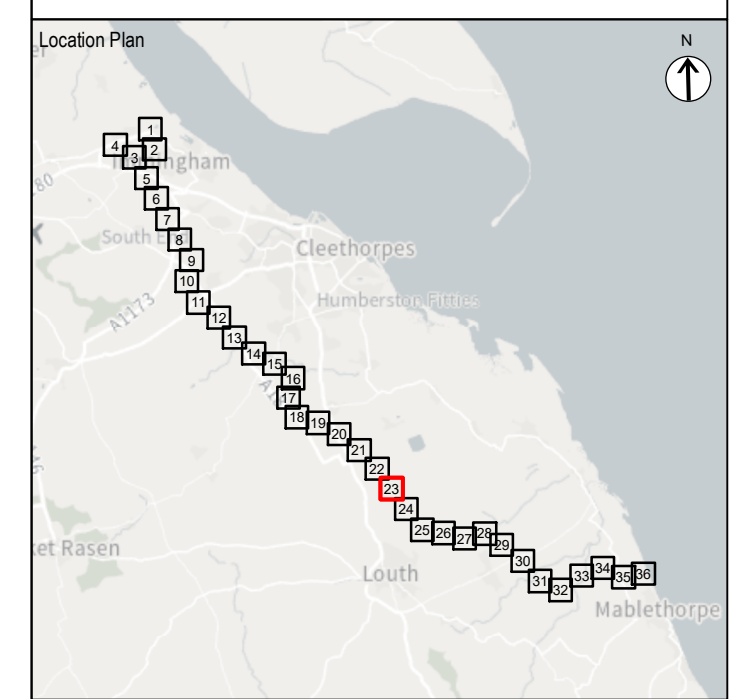




Key to Symbols

- Order Limits
- Permanent acquisition of subsurface

COPYRIGHT GATELEY HAMER LIMITED. THIS DOCUMENT HAS BEEN PREPARED PURSUANT TO AND SUBJECT TO THE TERMS OF APPOINTMENT BY THE CLIENT AND FOR THE SPECIFIC PURPOSES CONNECTED WITH THE PROJECT ONLY. IT SHOULD NOT BE RELIED UPON BY ANY OTHER PARTY OR USED FOR ANY OTHER PURPOSE. GATELEY HAMER ACCEPTS NO LIABILITY WHICH MAY ARISE FROM RELIANCE OR USE OF THIS DOCUMENT OR THE DATA CONTAINED HEREIN BY ANY OTHER PARTY OR FOR ANY OTHER PURPOSE.



- Notes
- DO NOT SCALE FROM THIS DRAWING, USE ONLY PRINTED DIMENSIONS
 - ALL DIMENSIONS ARE IN METRES UNLESS STATED OTHERWISE
 - THIS DRAWING IS TO BE READ IN CONJUNCTION WITH ALL OTHER RELEVANT DOCUMENTATION
 - SHEET CONTINUATION CUTLINE REPRESENTS PLOT BOUNDARY LINE OF ADJACENT PLOTS

Rev	Description	Date	By	Check	Approved
D3	Order Limits Updated	01/03/24	AH	SM	RB
D2	Grid References Added	05/12/23	OG	SM	RB
D1	First Issue	05/10/23	OG	SM	RB

Purpose of Issue
DCO APPLICATION

Gateley / HAMER

One Eleven Edmund Street
Birmingham B3 2HJ
Tel: 0121 234 0000
Web: gateleyhamer.com



Project Title
VikingCCS

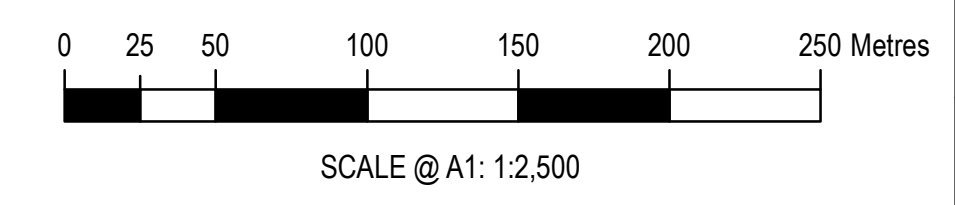
Drawing Title
LAND PLAN IN ACCORDANCE WITH REGULATION 5(2)(i) OF THE INFRASTRUCTURE PLANNING (APPLICATIONS: PRESCRIBED FORMS AND PROCEDURE) REGULATIONS 2009

APPLICATION DOCUMENT REFERENCE 4.3

SHEET 23 OF 36

Drawn	Checked	Approved	Date
AH	SM	RB	01/03/24

GH Project Number	Scale	Page Size
125724.00008	1:2,500	A1
Harbour Energy Drawing Number	Revision	
GHA-UKOS-P-XX-X-EN-108-00001-23	D3	



FOR CONTINUATION SEE SHEET 24

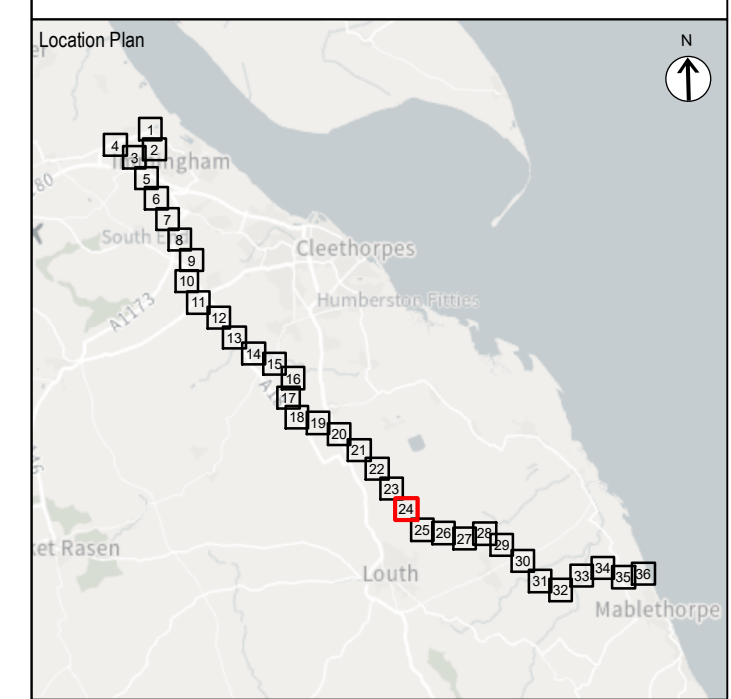
FOR CONTINUATION SEE SHEET 22



Key to Symbols

- Order Limits
- Permanent acquisition of subsurface
- Temporary possession and use

COPYRIGHT GATELEY HAMER LIMITED. THIS DOCUMENT HAS BEEN PREPARED PURSUANT TO AND SUBJECT TO THE TERMS OF APPOINTMENT BY THE CLIENT AND FOR THE SPECIFIC PURPOSES CONNECTED WITH THE PROJECT ONLY. IT SHOULD NOT BE RELIED UPON BY ANY OTHER PARTY OR USED FOR ANY OTHER PURPOSE. GATELEY HAMER ACCEPTS NO LIABILITY WHICH MAY ARISE FROM RELIANCE OR USE OF THIS DOCUMENT OR THE DATA CONTAINED HEREIN BY ANY OTHER PARTY OR FOR ANY OTHER PURPOSE.



- Notes**
- DO NOT SCALE FROM THIS DRAWING, USE ONLY PRINTED DIMENSIONS
 - ALL DIMENSIONS ARE IN METRES UNLESS STATED OTHERWISE
 - THIS DRAWING IS TO BE READ IN CONJUNCTION WITH ALL OTHER RELEVANT DOCUMENTATION
 - SHEET CONTINUATION CUTLINE REPRESENTS PLOT BOUNDARY LINE OF ADJACENT PLOTS

D3	Order Limits Updated	01/03/24	AH	RB	
D2	Grid References Added	05/12/23	OG	SM	
D1	First Issue	05/10/23	OG	SM	
Rev	Description	Date	By	Check	Approved

Purpose of Issue
DCO APPLICATION

Gateley / HAMER
 One Eleven Edmund Street
 Birmingham B3 2HJ
 Tel: 0121 234 0000
 Web: gateleyhamer.com



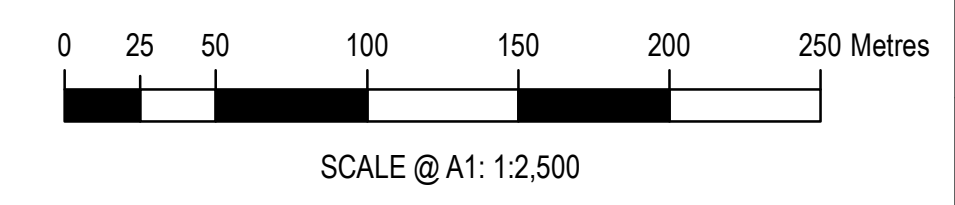
Project Title
LAND PLAN IN ACCORDANCE WITH REGULATION 5(2)(i) OF THE INFRASTRUCTURE PLANNING (APPLICATIONS: PRESCRIBED FORMS AND PROCEDURE) REGULATIONS 2009

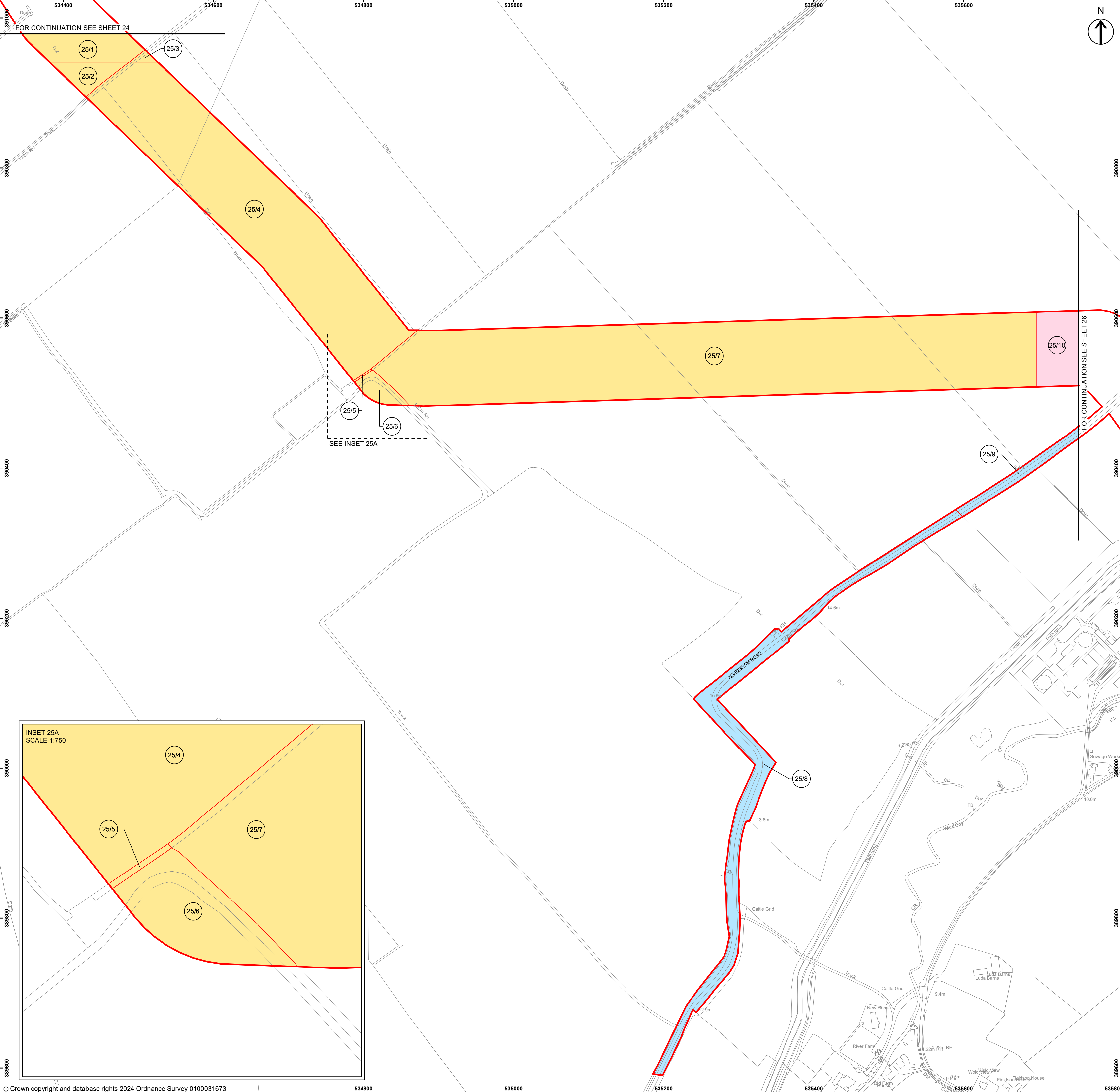
Application Document Reference 4.3

SHEET 24 OF 36

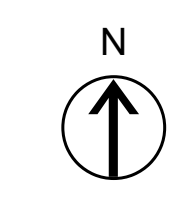
Drawn	Checked	Approved	Date
AH	SM	RB	01/03/24

GH Project Number	Scale	Page Size
125724.00008	1:2,500	A1
Harbour Energy Drawing Number	Revision	
GHA-UKOS-P-XX-X-EN-108-00001-24	D3	



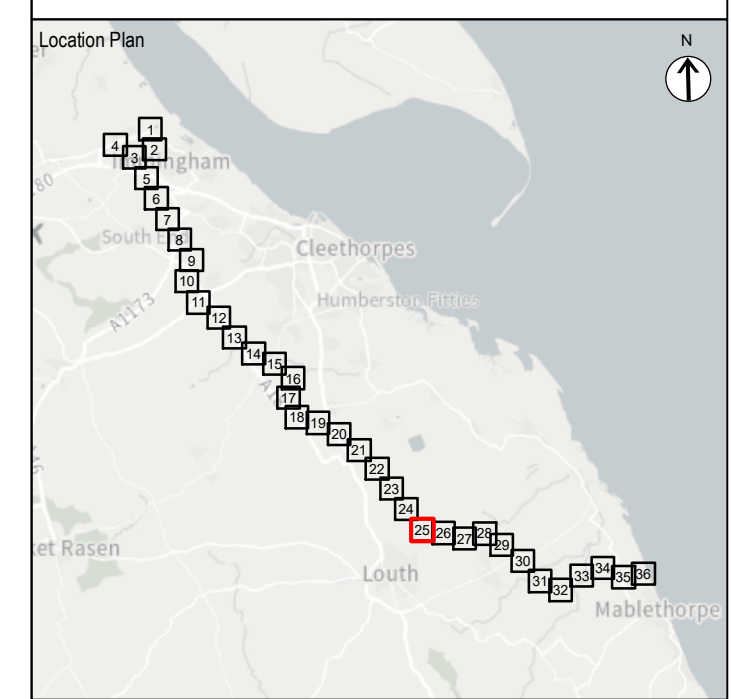


SEE INSET 25A

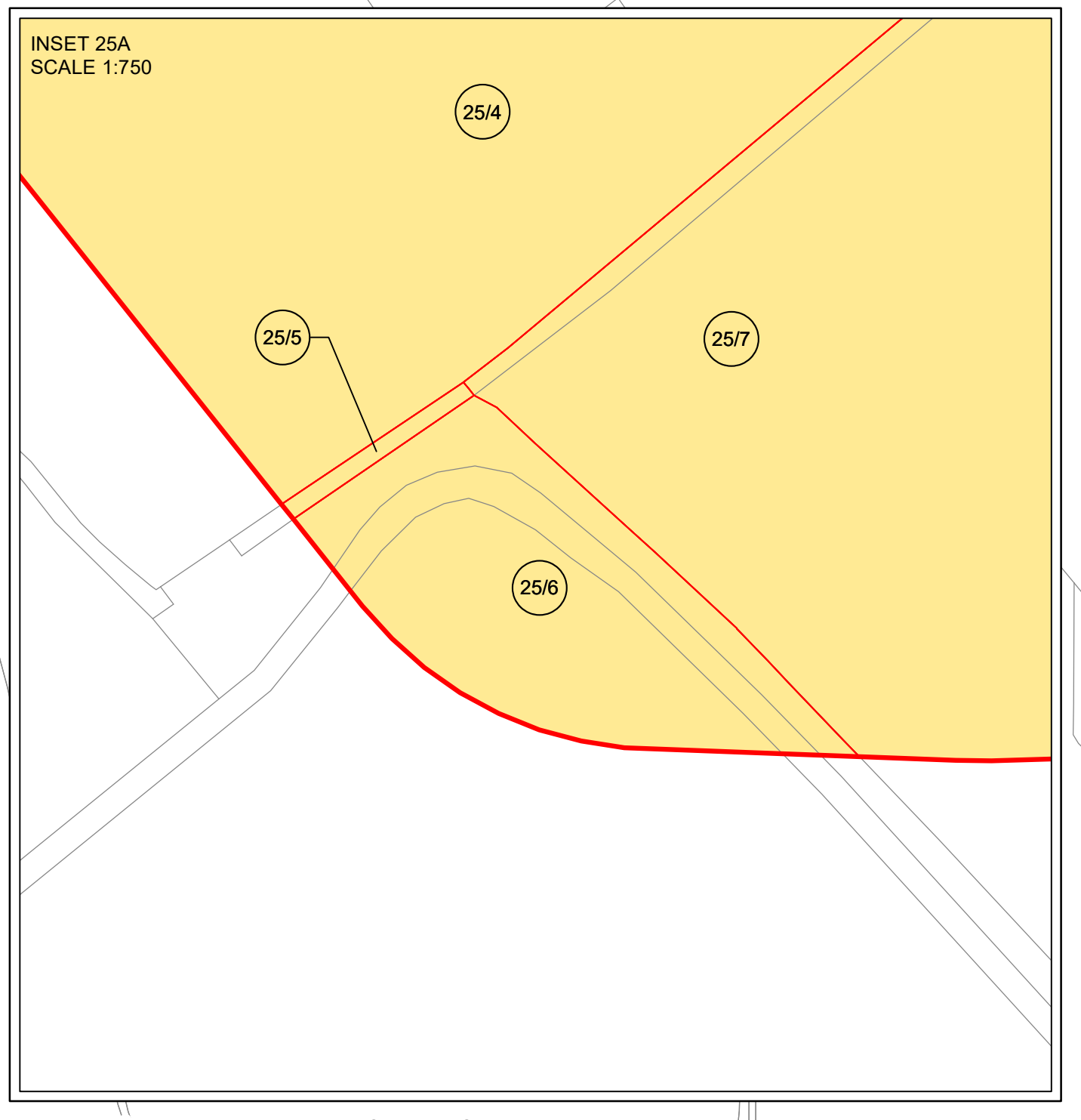


- Key to Symbols**
- Order Limits
 - Permanent acquisition
 - Permanent acquisition of subsurface
 - Permanent rights and temporary use

COPYRIGHT GATELEY HAMER LIMITED. THIS DOCUMENT HAS BEEN PREPARED PURSUANT TO AND SUBJECT TO THE TERMS OF APPOINTMENT BY THE CLIENT AND FOR THE SPECIFIC PURPOSES CONNECTED WITH THE PROJECT ONLY. IT SHOULD NOT BE RELIED UPON BY ANY OTHER PARTY OR USED FOR ANY OTHER PURPOSE. GATELEY HAMER ACCEPTS NO LIABILITY WHICH MAY ARISE FROM RELIANCE OR USE OF THIS DOCUMENT OR THE DATA CONTAINED HEREIN BY ANY OTHER PARTY OR FOR ANY OTHER PURPOSE.



- Notes**
1. DO NOT SCALE FROM THIS DRAWING, USE ONLY PRINTED DIMENSIONS
 2. ALL DIMENSIONS ARE IN METRES UNLESS STATED OTHERWISE
 3. THIS DRAWING IS TO BE READ IN CONJUNCTION WITH ALL OTHER RELEVANT DOCUMENTATION
 4. SHEET CONTINUATION CUTLINE REPRESENTS PLOT BOUNDARY LINE OF ADJACENT PLOTS



D3	Order Limits Updated	01/03/24	AH	RB
D2	Grid References Added	05/12/23	OG	RB
D1	First Issue	05/10/23	OG	RB
Rev	Description	Date	By	Approved
			Check	

Purpose of Issue

DCO APPLICATION

Gateley / HAMER

One Eleven Edmund Street
Birmingham B3 2HJ
Tel: 0121 234 0000
Web: gateleyhamer.com



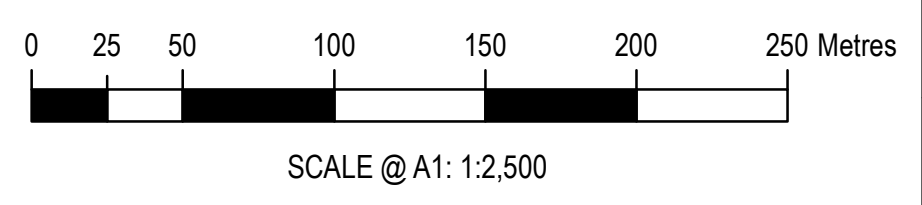
Project Title

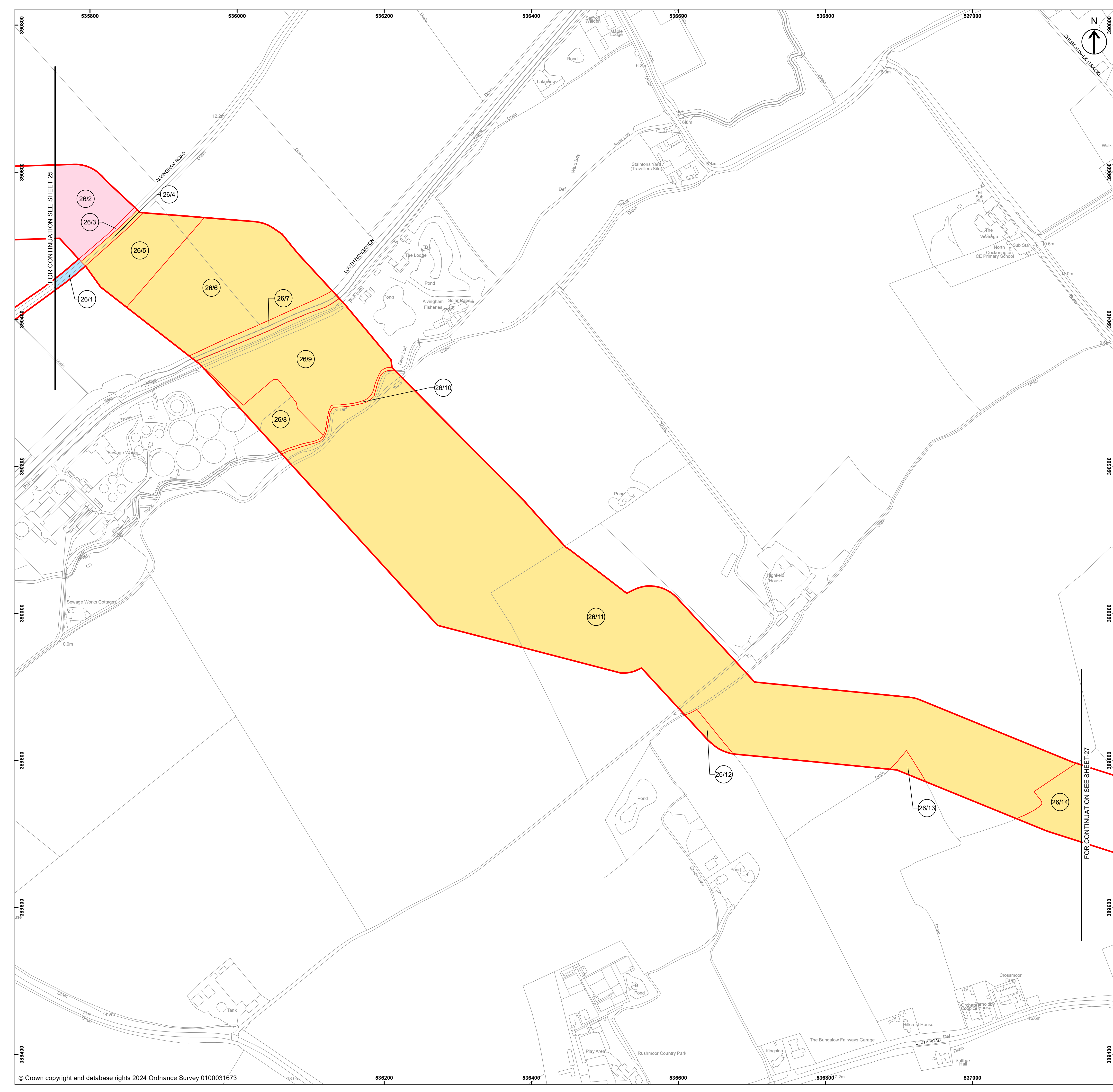
LAND PLAN IN ACCORDANCE WITH REGULATION 5(2)(i) OF THE INFRASTRUCTURE PLANNING (APPLICATIONS: PRESCRIBED FORMS AND PROCEDURE) REGULATIONS 2009

APPLICATION DOCUMENT REFERENCE 4.3

SHEET 25 OF 36

Drawn	Checked	Approved	Date
AH	SM	RB	01/03/24
GH Project Number	Scale	Page Size	
125724.00008	1:2,500	A1	
Harbour Energy Drawing Number	Revision		
GHA-UKOS-P-XX-X-EN-108-00001-25	D3		

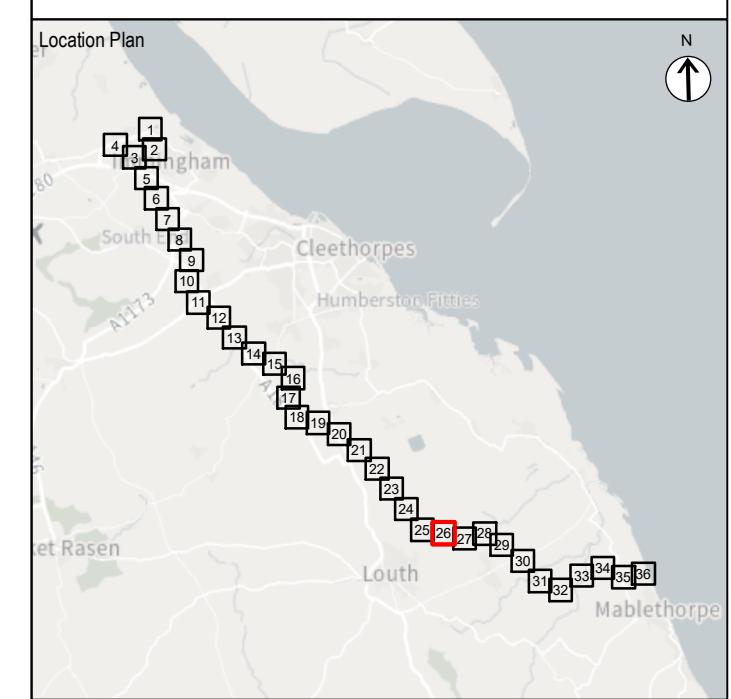




Key to Symbols

- Order Limits
- Permanent acquisition
- Permanent acquisition of subsurface
- Permanent rights and temporary use

COPYRIGHT GATELEY HAMER LIMITED. THIS DOCUMENT HAS BEEN PREPARED PURSUANT TO AND SUBJECT TO THE TERMS OF APPOINTMENT BY THE CLIENT AND FOR THE SPECIFIC PURPOSES CONNECTED WITH THE PROJECT ONLY. IT SHOULD NOT BE RELIED UPON BY ANY OTHER PARTY OR USED FOR ANY OTHER PURPOSE. GATELEY HAMER ACCEPTS NO LIABILITY WHICH MAY ARISE FROM RELIANCE OR USE OF THIS DOCUMENT OR THE DATA CONTAINED HEREIN BY ANY OTHER PARTY OR FOR ANY OTHER PURPOSE.



- Notes**
- DO NOT SCALE FROM THIS DRAWING, USE ONLY PRINTED DIMENSIONS
 - ALL DIMENSIONS ARE IN METRES UNLESS STATED OTHERWISE
 - THIS DRAWING IS TO BE READ IN CONJUNCTION WITH ALL OTHER RELEVANT DOCUMENTATION
 - SHEET CONTINUATION CUTLINE REPRESENTS PLOT BOUNDARY LINE OF ADJACENT PLOTS

D3	Order Limits Updated	01/03/24	AH	RB
D2	Grid References Added	05/12/23	OG	RB
D1	First Issue	05/10/23	OG	RB
Rev	Description	Date	By	Check
				Approved

Purpose of Issue
DCO APPLICATION

Gateley / HAMER
 One Eleven Edmund Street
 Birmingham B3 2HJ
 Tel: 0121 234 0000
 Web: gateleyhamer.com



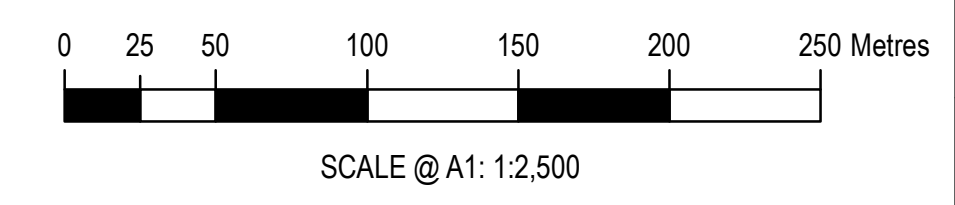
Project Title
LAND PLAN IN ACCORDANCE WITH REGULATION 5(2)(i) OF THE INFRASTRUCTURE PLANNING (APPLICATIONS: PRESCRIBED FORMS AND PROCEDURE) REGULATIONS 2009

Application Document Reference 4.3
SHEET 26 OF 36

Drawn	Checked	Approved	Date
AH	SM	RB	01/03/24

GH Project Number	Scale	Page Size
125724.00008	1:2,500	A1

Harbour Energy Drawing Number	Revision
GHA-UKOS-P-XX-X-EN-108-00001-26	D3

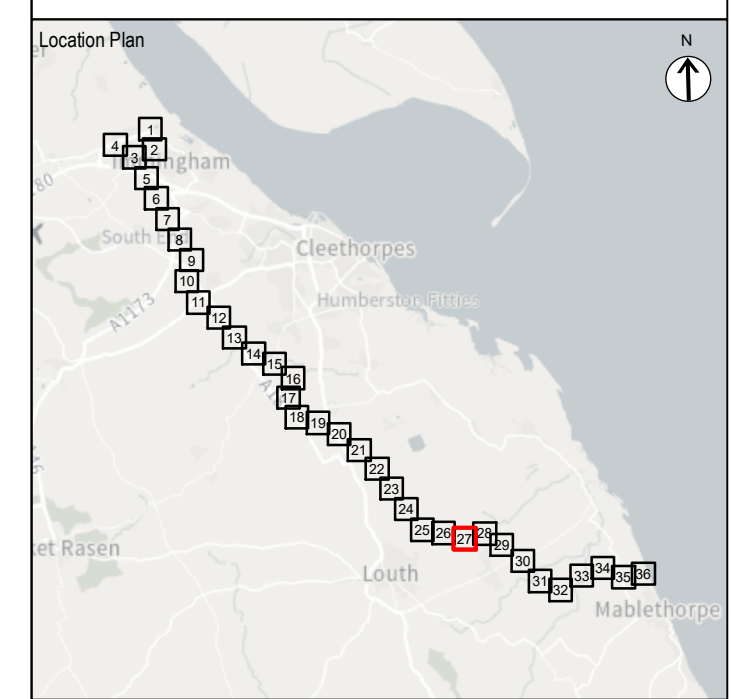




Key to Symbols

- Order Limits
- Permanent acquisition of subsurface

COPYRIGHT GATELEY HAMER LIMITED. THIS DOCUMENT HAS BEEN PREPARED PURSUANT TO AND SUBJECT TO THE TERMS OF APPOINTMENT BY THE CLIENT AND FOR THE SPECIFIC PURPOSES CONNECTED WITH THE PROJECT ONLY. IT SHOULD NOT BE RELIED UPON BY ANY OTHER PARTY OR USED FOR ANY OTHER PURPOSE. GATELEY HAMER ACCEPTS NO LIABILITY WHICH MAY ARISE FROM RELIANCE OR USE OF THIS DOCUMENT OR THE DATA CONTAINED HEREIN BY ANY OTHER PARTY OR FOR ANY OTHER PURPOSE.



- Notes**
- DO NOT SCALE FROM THIS DRAWING, USE ONLY PRINTED DIMENSIONS
 - ALL DIMENSIONS ARE IN METRES UNLESS STATED OTHERWISE
 - THIS DRAWING IS TO BE READ IN CONJUNCTION WITH ALL OTHER RELEVANT DOCUMENTATION
 - SHEET CONTINUATION CUTLINE REPRESENTS PLOT BOUNDARY LINE OF ADJACENT PLOTS

D3	Order Limits Updated	01/03/24	AH	RB
D2	Grid References Added	05/12/23	OG	RB
D1	First Issue	05/10/23	OG	RB
Rev	Description	Date	By	Approved
			Check	

Purpose of Issue
DCO APPLICATION

Gateley / HAMER

One Eleven Edmund Street
Birmingham B3 2HJ
Tel: 0121 234 0000
Web: gateleyhamer.com

Client

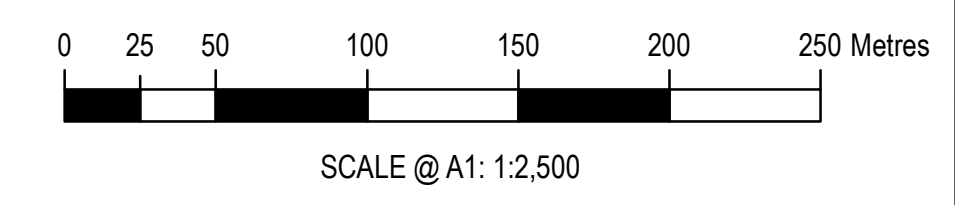
Project Title

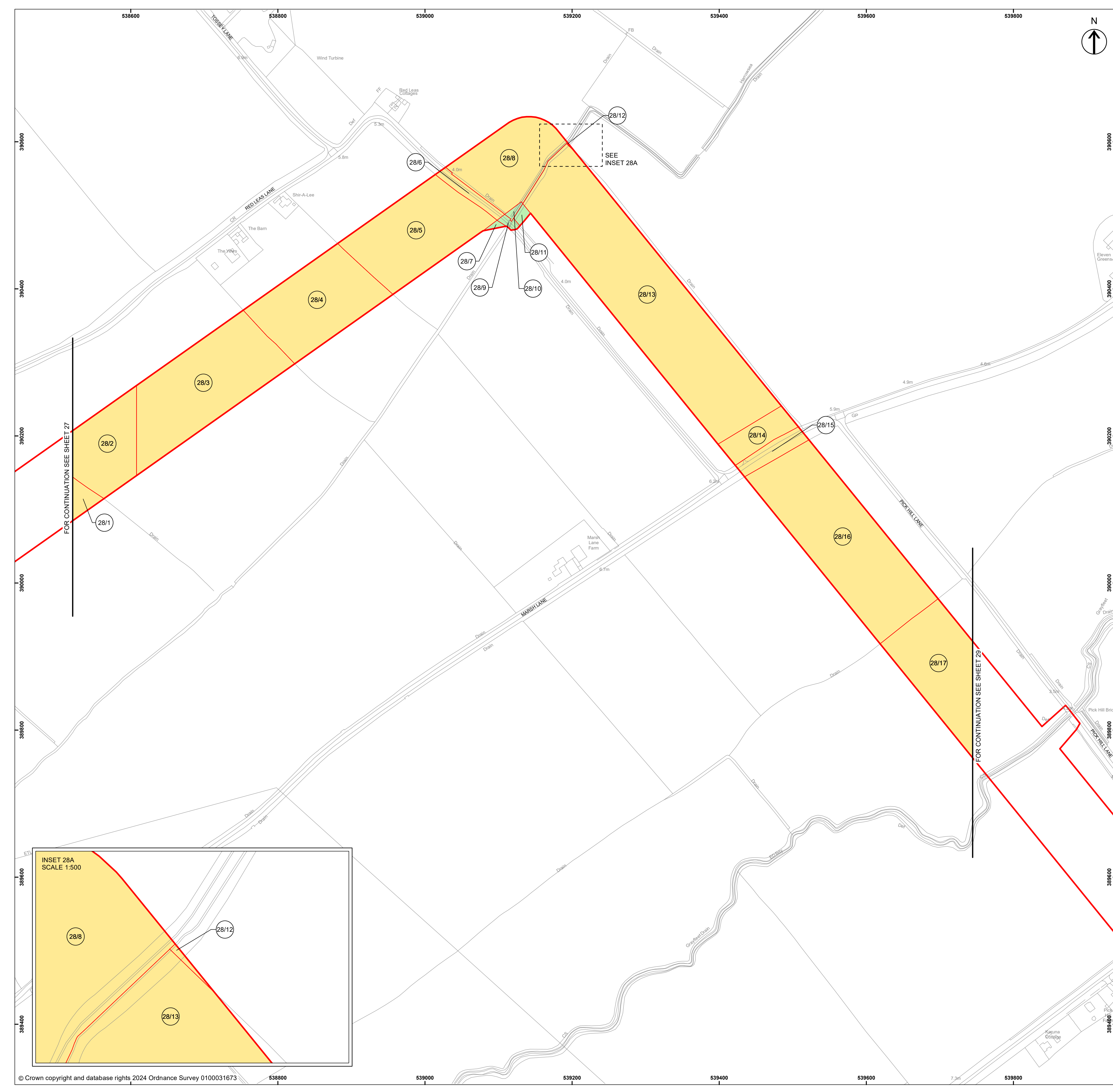
Drawing Title
LAND PLAN IN ACCORDANCE WITH REGULATION 5(2)(i) OF THE INFRASTRUCTURE PLANNING (APPLICATIONS: PRESCRIBED FORMS AND PROCEDURE) REGULATIONS 2009

APPLICATION DOCUMENT
REFERENCE 4.3

SHEET 27 OF 36

Drawn	Checked	Approved	Date
AH	SM	RB	01/03/24
GH Project Number	Scale	Page Size	
125724.00008	1:2,500	A1	
Harbour Energy Drawing Number	Revision		
GHA-UKOS-P-XX-X-EN-108-00001-27	D3		

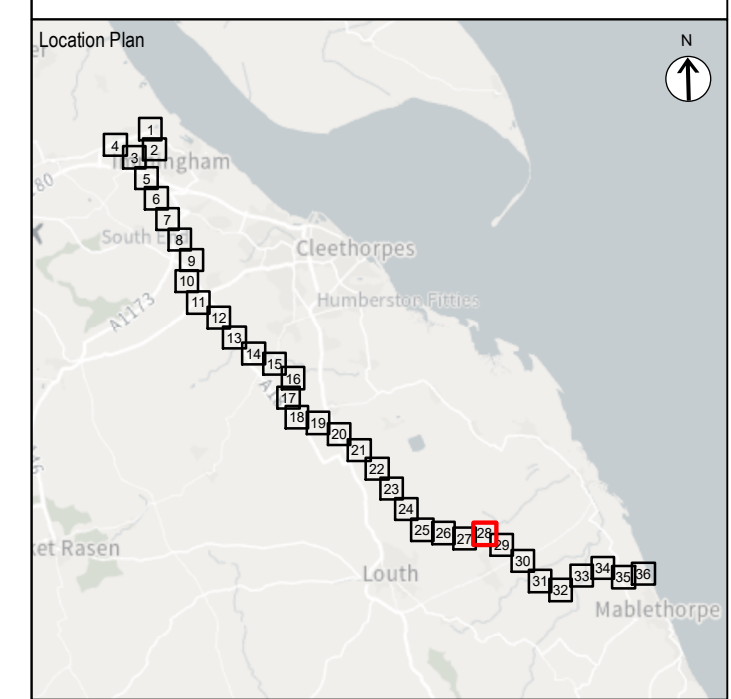




Key to Symbols

- Order Limits
- Permanent acquisition of subsurface
- Temporary possession and use

COPYRIGHT GATELEY HAMER LIMITED. THIS DOCUMENT HAS BEEN PREPARED PURSUANT TO AND SUBJECT TO THE TERMS OF APPOINTMENT BY THE CLIENT AND FOR THE SPECIFIC PURPOSES CONNECTED WITH THE PROJECT ONLY. IT SHOULD NOT BE RELIED UPON BY ANY OTHER PARTY OR USED FOR ANY OTHER PURPOSE. GATELEY HAMER ACCEPTS NO LIABILITY WHICH MAY ARISE FROM RELIANCE OR USE OF THIS DOCUMENT OR THE DATA CONTAINED HEREIN BY ANY OTHER PARTY OR FOR ANY OTHER PURPOSE.



- Notes**
- DO NOT SCALE FROM THIS DRAWING, USE ONLY PRINTED DIMENSIONS
 - ALL DIMENSIONS ARE IN METRES UNLESS STATED OTHERWISE
 - THIS DRAWING IS TO BE READ IN CONJUNCTION WITH ALL OTHER RELEVANT DOCUMENTATION
 - SHEET CONTINUATION CUTLINE REPRESENTS PLOT BOUNDARY LINE OF ADJACENT PLOTS

D3	Order Limits Updated	01/03/24	AH	RB
D2	Grid References Added	05/12/23	OG	RB
D1	First Issue	05/10/23	OG	RB
Rev	Description	Date	By	Approved
			Check	

Purpose of Issue
DCO APPLICATION

Gateley / HAMER
 One Eleven Edmund Street
 Birmingham B3 2HJ
 Tel: 0121 234 0000
 Web: gateleyhamer.com



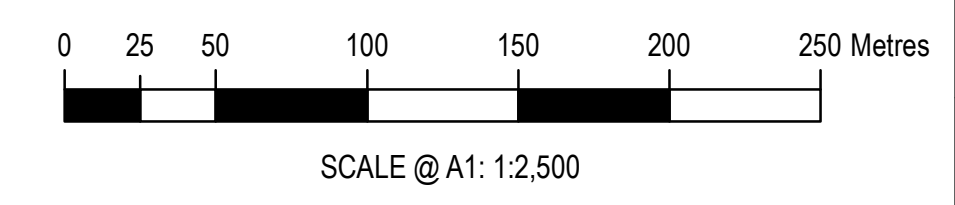
Drawing Title
 LAND PLAN IN ACCORDANCE WITH REGULATION 5(2)(i) OF THE INFRASTRUCTURE PLANNING (APPLICATIONS: PRESCRIBED FORMS AND PROCEDURE) REGULATIONS 2009

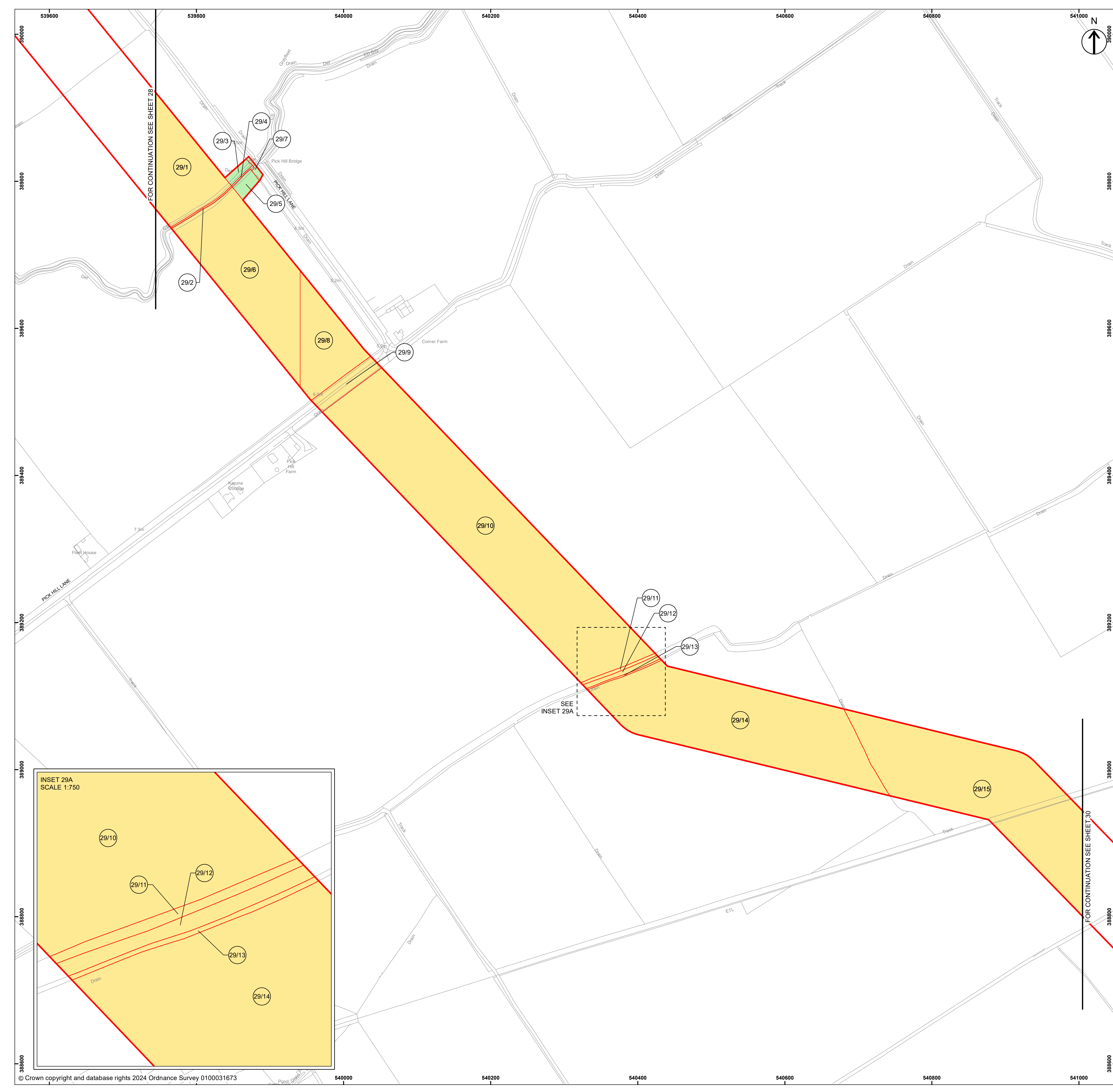
APPLICATION DOCUMENT
 REFERENCE 4.3
 SHEET 28 OF 36

Drawn	Checked	Approved	Date
AH	SM	RB	01/03/24

GH Project Number	Scale	Page Size
125724.00008	1:2,500	A1

Harbour Energy Drawing Number	Revision
GHA-UKOS-P-XX-X-EN-108-00001-28	D3

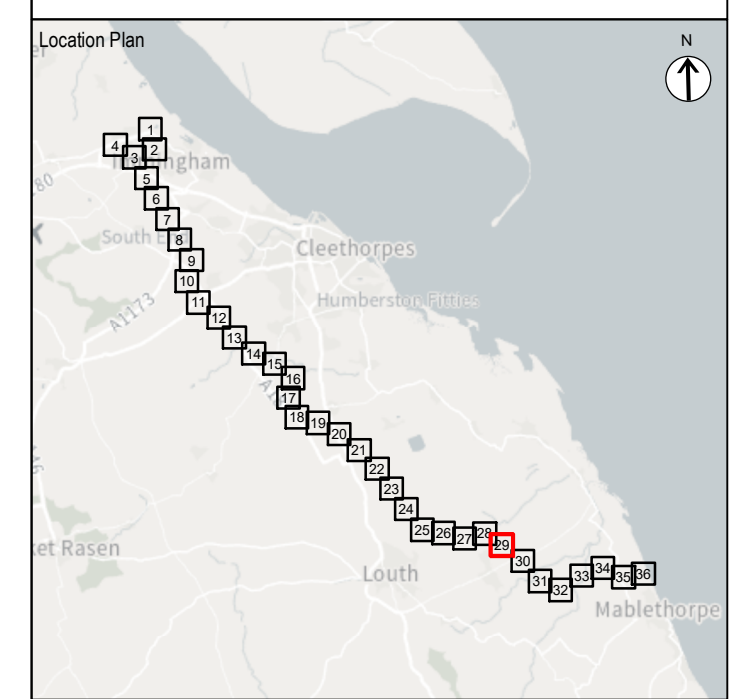




Key to Symbols

- Order Limits
- Permanent acquisition of subsurface
- Temporary possession and use

COPYRIGHT GATELEY HAMER LIMITED. THIS DOCUMENT HAS BEEN PREPARED PURSUANT TO AND SUBJECT TO THE TERMS OF APPOINTMENT BY THE CLIENT AND FOR THE SPECIFIC PURPOSES CONNECTED WITH THE PROJECT ONLY. IT SHOULD NOT BE RELIED UPON BY ANY OTHER PARTY OR USED FOR ANY OTHER PURPOSE. GATELEY HAMER ACCEPTS NO LIABILITY WHICH MAY ARISE FROM RELIANCE OR USE OF THIS DOCUMENT OR THE DATA CONTAINED HEREIN BY ANY OTHER PARTY OR FOR ANY OTHER PURPOSE.



- Notes**
- DO NOT SCALE FROM THIS DRAWING, USE ONLY PRINTED DIMENSIONS
 - ALL DIMENSIONS ARE IN METRES UNLESS STATED OTHERWISE
 - THIS DRAWING IS TO BE READ IN CONJUNCTION WITH ALL OTHER RELEVANT DOCUMENTATION
 - SHEET CONTINUATION CUTLINE REPRESENTS PLOT BOUNDARY LINE OF ADJACENT PLOTS

D3	Order Limits Updated	01/03/24	AH	RB	
D2	Grid References Added	05/12/23	OG	RB	
D1	First Issue	05/10/23	OG	RB	
Rev	Description	Date	By	Check	Approved

Purpose of Issue
DCO APPLICATION

Gateley / HAMER
 One Eleven Edmund Street
 Birmingham B3 2HJ
 Tel: 0121 234 0000
 Web: gateleyhamer.com

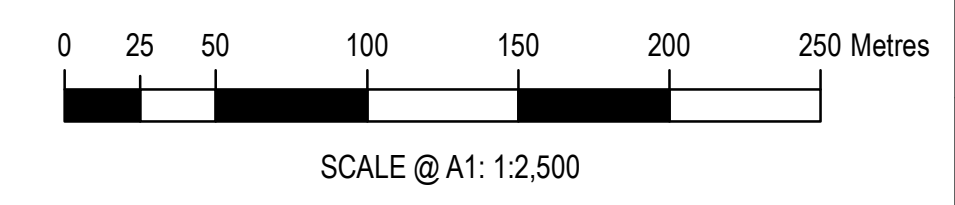
Client

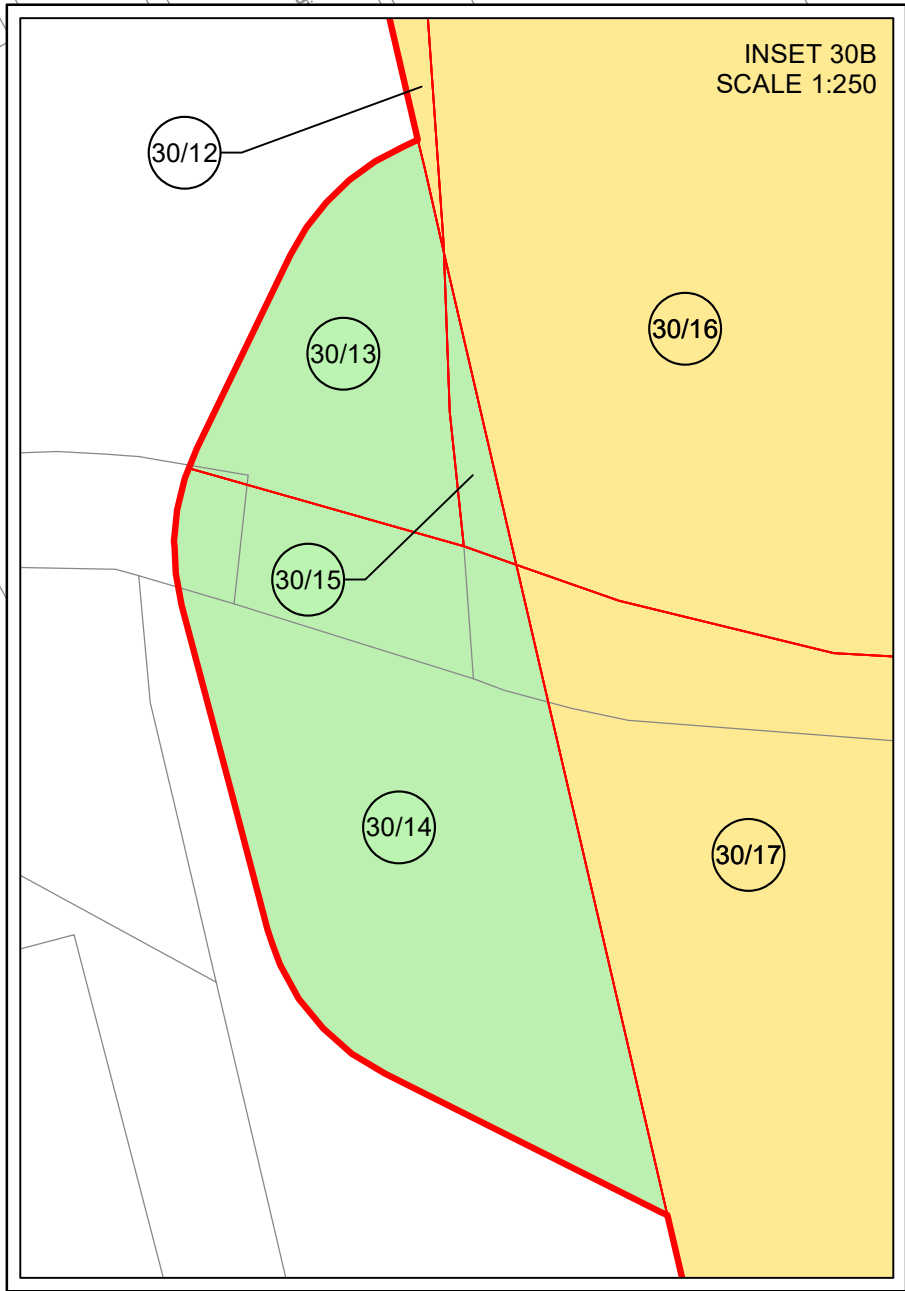
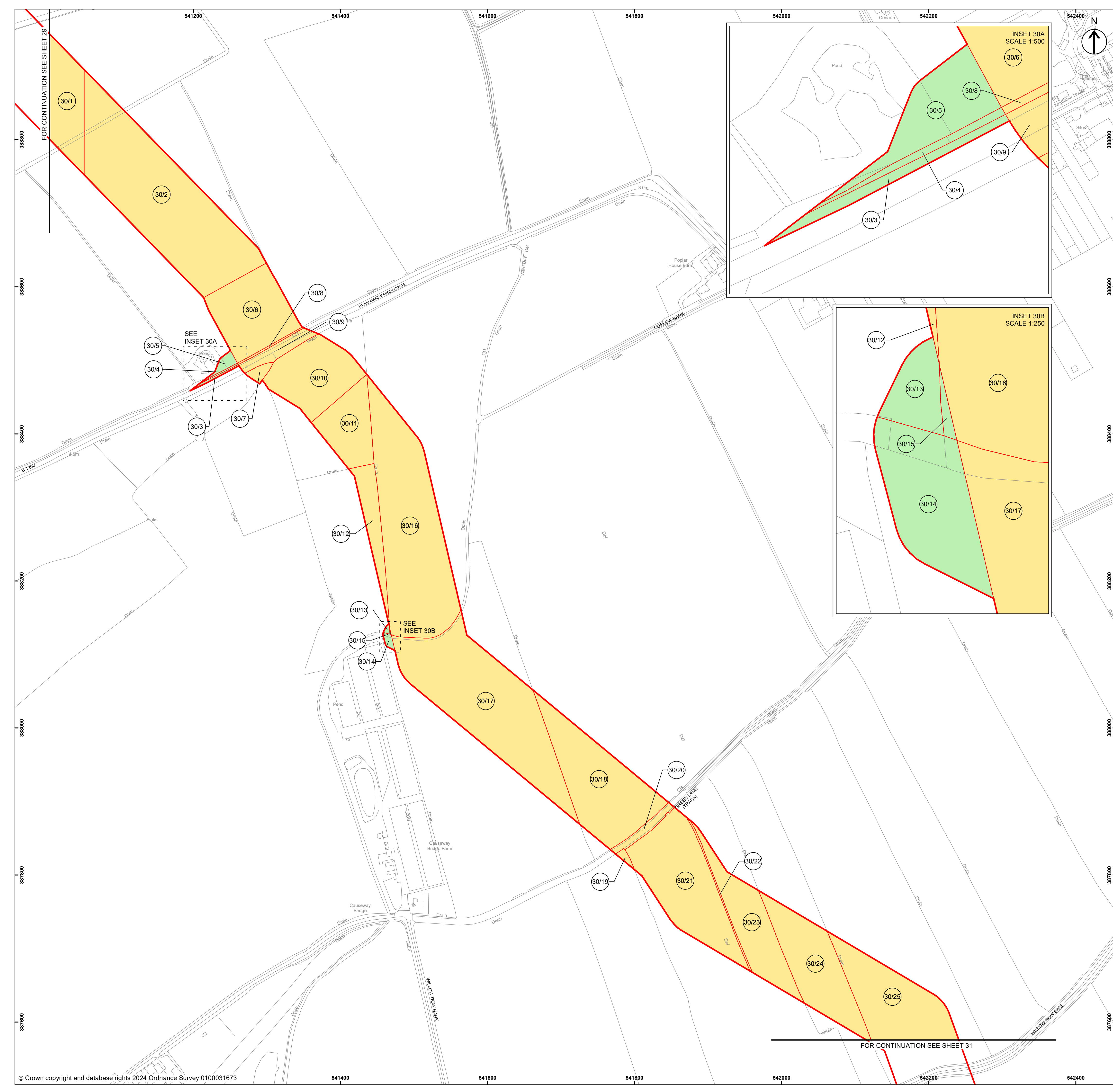
Project Title

Drawing Title
LAND PLAN IN ACCORDANCE WITH REGULATION 5(2)(i) OF THE INFRASTRUCTURE PLANNING (APPLICATIONS: PRESCRIBED FORMS AND PROCEDURE) REGULATIONS 2009

APPLICATION DOCUMENT
 REFERENCE 4.3
 SHEET 29 OF 36

Drawn	Checked	Approved	Date
AH	SM	RB	01/03/24
GH Project Number	Scale	Page Size	
125724.00008	1:2,500	A1	
Harbour Energy Drawing Number	Revision		
GHA-UKOS-P-XX-X-EN-108-00001-29	D3		

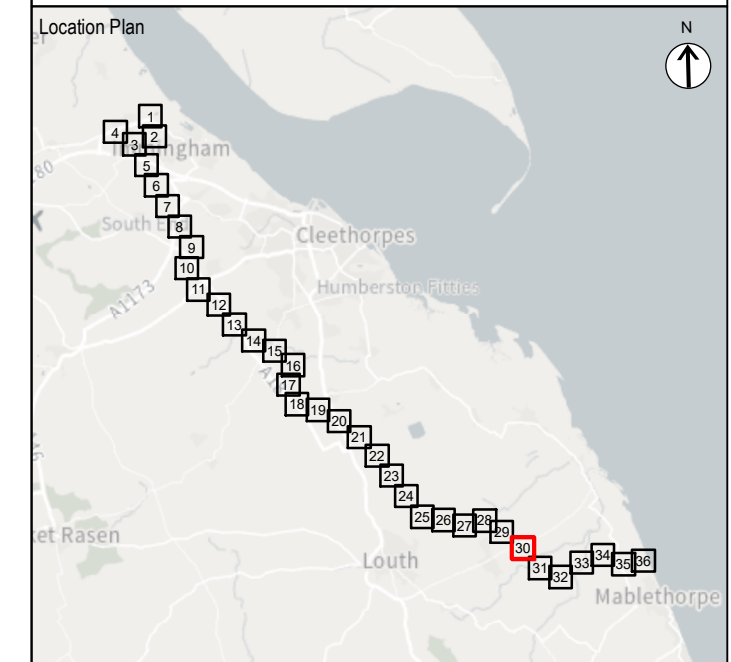




Key to Symbols

- Order Limits
- Permanent acquisition of subsurface
- Temporary possession and use

COPYRIGHT GATELEY HAMER LIMITED. THIS DOCUMENT HAS BEEN PREPARED PURSUANT TO AND SUBJECT TO THE TERMS OF APPOINTMENT BY THE CLIENT AND FOR THE SPECIFIC PURPOSES CONNECTED WITH THE PROJECT ONLY. IT SHOULD NOT BE RELIED UPON BY ANY OTHER PARTY OR USED FOR ANY OTHER PURPOSE. GATELEY HAMER ACCEPTS NO LIABILITY WHICH MAY ARISE FROM RELIANCE OR USE OF THIS DOCUMENT OR THE DATA CONTAINED HEREIN BY ANY OTHER PARTY OR FOR ANY OTHER PURPOSE.



- Notes**
1. DO NOT SCALE FROM THIS DRAWING, USE ONLY PRINTED DIMENSIONS
 2. ALL DIMENSIONS ARE IN METRES UNLESS STATED OTHERWISE
 3. THIS DRAWING IS TO BE READ IN CONJUNCTION WITH ALL OTHER RELEVANT DOCUMENTATION
 4. SHEET CONTINUATION CUTLINE REPRESENTS PLOT BOUNDARY LINE OF ADJACENT PLOTS

Rev	Description	Date	By	Check	Approved
D3	Order Limits Updated	01/03/24	AH	SM	RB
D2	Grid References Added	05/12/23	OG	SM	RB
D1	First Issue	05/10/23	OG	SM	RB

DCO APPLICATION

Gateley / HAMER

One Eleven Edmund Street
Birmingham B3 2HJ
Tel: 0121 234 0000
Web: gateleyhamer.com



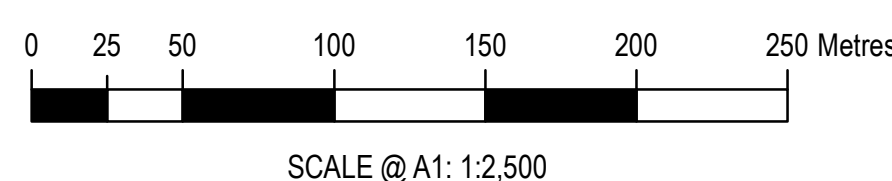
Project Title

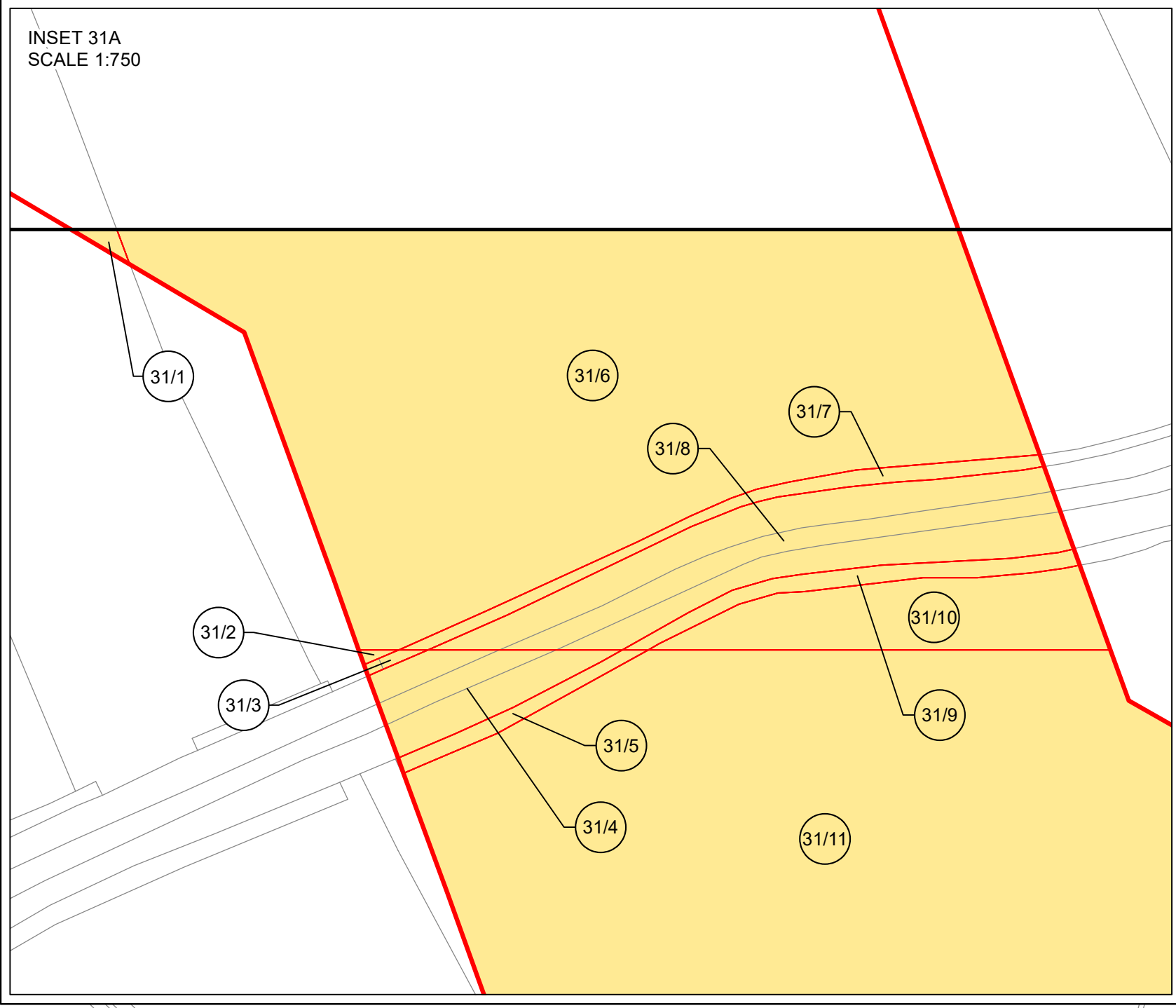
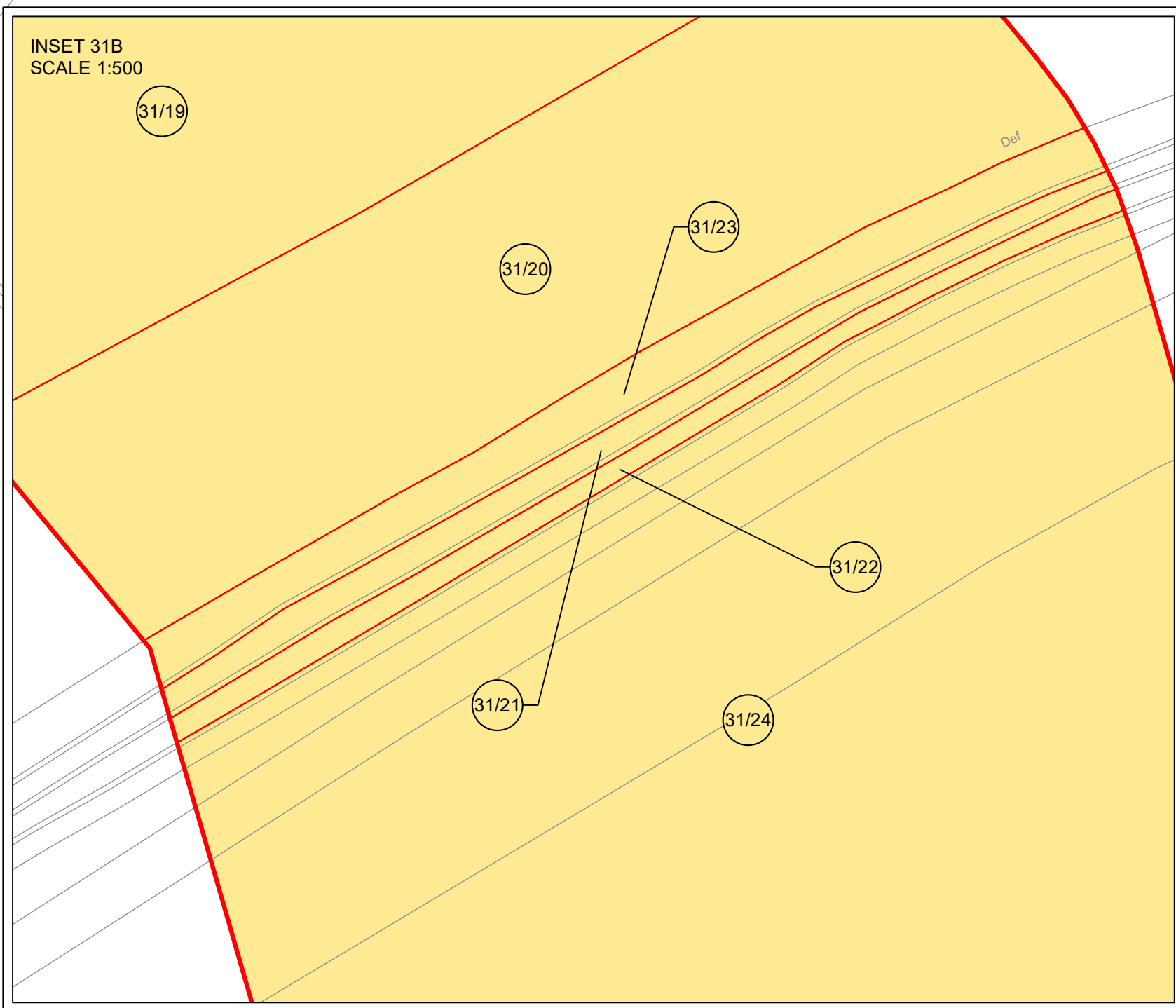
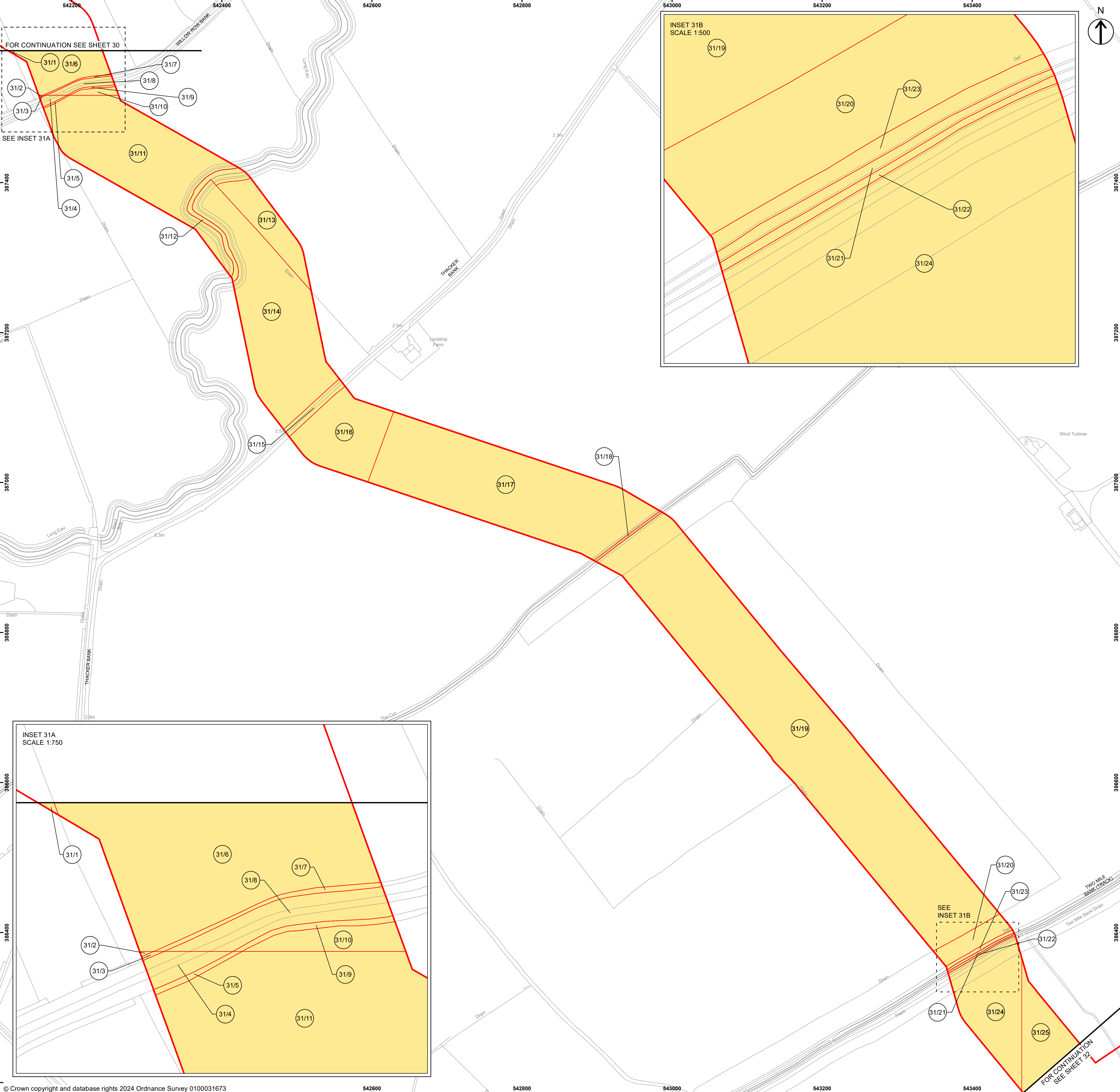
LAND PLAN IN ACCORDANCE WITH REGULATION 5(2)(i) OF THE INFRASTRUCTURE PLANNING (APPLICATIONS: PRESCRIBED FORMS AND PROCEDURE) REGULATIONS 2009

APPLICATION DOCUMENT REFERENCE 4.3

SHEET 30 OF 36

Drawn	Checked	Approved	Date
AH	SM	RB	01/03/24
GH Project Number	Scale	Page Size	
125724.00008	1:2,500	A1	
Harbour Energy Drawing Number	Revision		
GHA-UKOS-P-XX-X-EN-108-00001-30	D3		

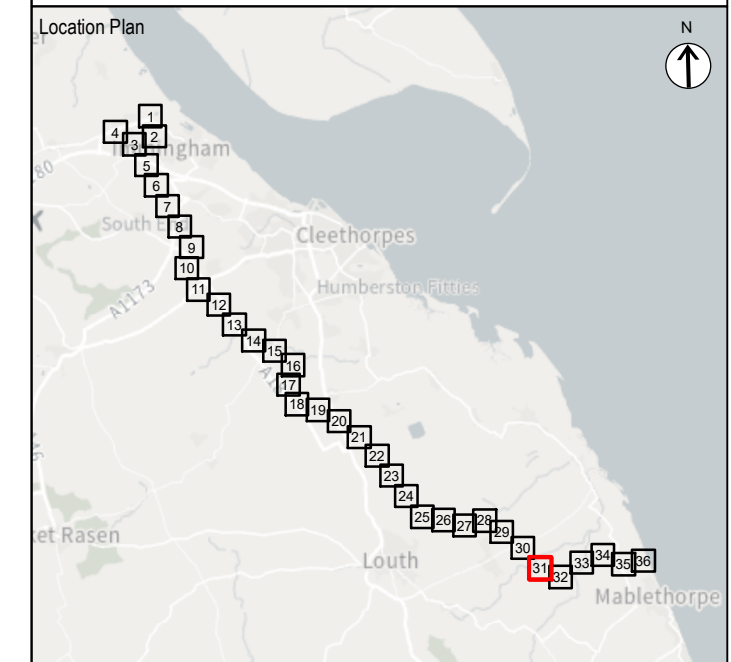




Key to Symbols

- Order Limits
- Permanent acquisition of subsurface

COPYRIGHT GATELEY HAMER LIMITED. THIS DOCUMENT HAS BEEN PREPARED PURSUANT TO AND SUBJECT TO THE TERMS OF APPOINTMENT BY THE CLIENT AND FOR THE SPECIFIC PURPOSES CONNECTED WITH THE PROJECT ONLY. IT SHOULD NOT BE RELIED UPON BY ANY OTHER PARTY OR USED FOR ANY OTHER PURPOSE. GATELEY HAMER ACCEPTS NO LIABILITY WHICH MAY ARISE FROM RELIANCE OR USE OF THIS DOCUMENT OR THE DATA CONTAINED HEREIN BY ANY OTHER PARTY OR FOR ANY OTHER PURPOSE.



- Notes
- DO NOT SCALE FROM THIS DRAWING, USE ONLY PRINTED DIMENSIONS
 - ALL DIMENSIONS ARE IN METRES UNLESS STATED OTHERWISE
 - THIS DRAWING IS TO BE READ IN CONJUNCTION WITH ALL OTHER RELEVANT DOCUMENTATION
 - SHEET CONTINUATION CUTLINE REPRESENTS PLOT BOUNDARY LINE OF ADJACENT PLOTS

D3	Order Limits Updated	01/03/24	AH	RB	
D2	Grid References Added	05/12/23	OG	RB	
D1	First Issue	05/10/23	OG	RB	
Rev	Description	Date	By	Check	Approved

Purpose of Issue
DCO APPLICATION

Gateley / HAMER

One Eleven Edmund Street
Birmingham B3 2HJ
Tel: 0121 234 0000
Web: gateleyhamer.com

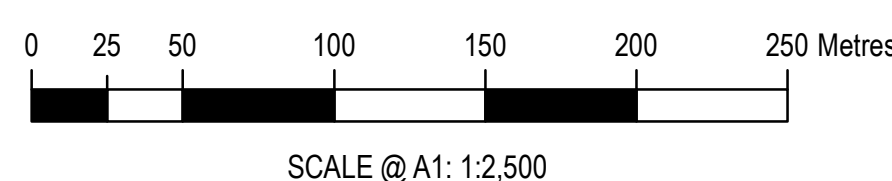


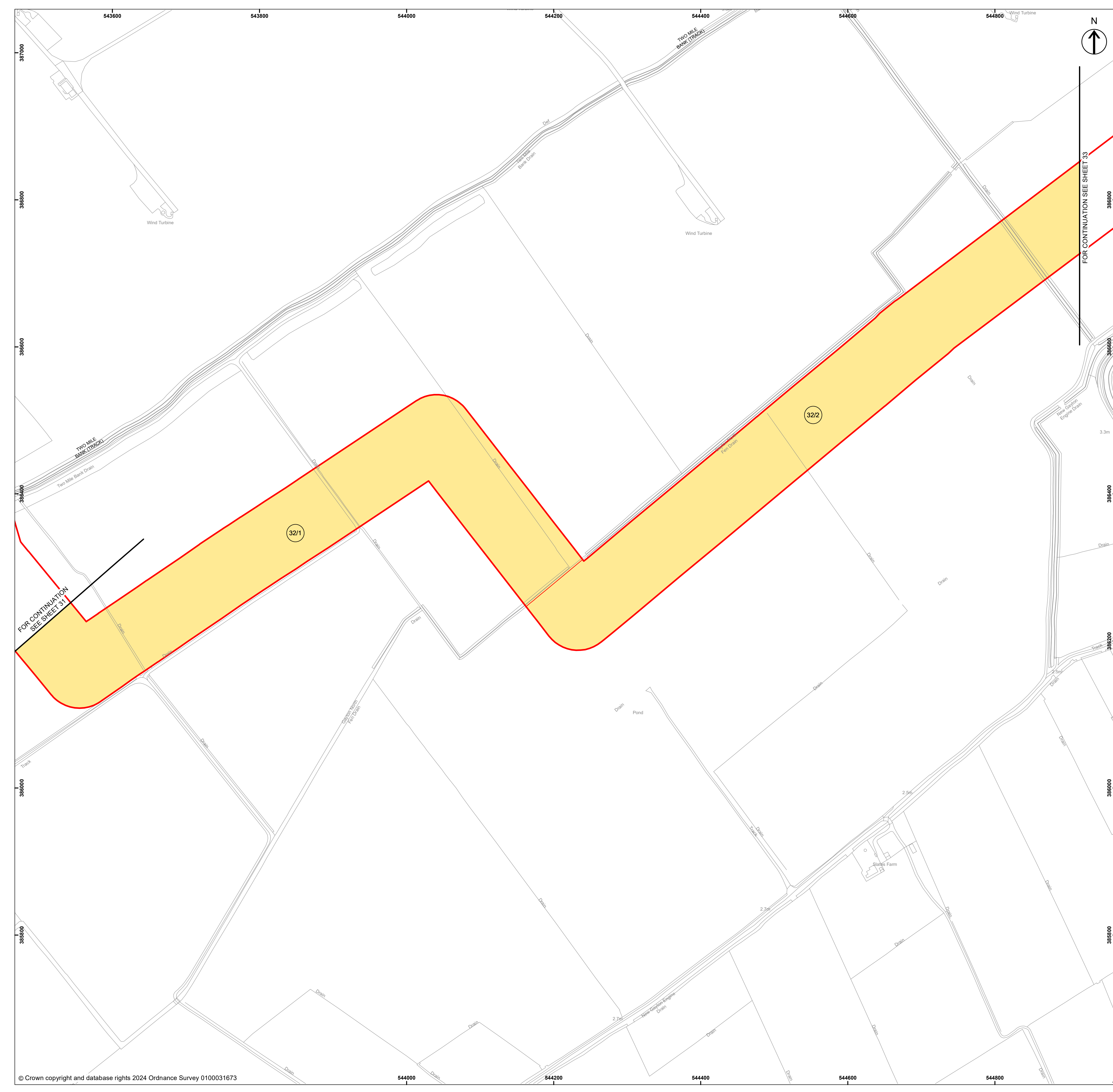
Project Title
LAND PLAN IN ACCORDANCE WITH REGULATION 5(2)(I) OF THE INFRASTRUCTURE PLANNING (APPLICATIONS: PRESCRIBED FORMS AND PROCEDURE) REGULATIONS 2009

Application Document Reference 4.3

SHEET 31 OF 36

Drawn	Checked	Approved	Date
AH	SM	RB	01/03/24
GH Project Number	Scale	Page Size	
125724.00008	1:2,500	A1	
Harbour Energy Drawing Number	Revision		
GHA-UKOS-P-XX-X-EN-108-00001-31	D3		

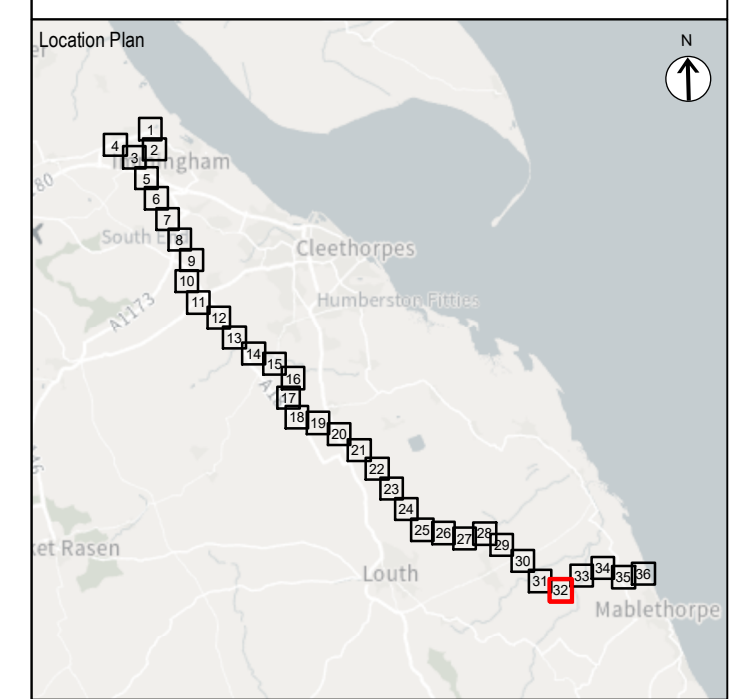




Key to Symbols

- Order Limits
- Permanent acquisition of subsurface

COPYRIGHT GATELEY HAMER LIMITED. THIS DOCUMENT HAS BEEN PREPARED PURSUANT TO AND SUBJECT TO THE TERMS OF APPOINTMENT BY THE CLIENT AND FOR THE SPECIFIC PURPOSES CONNECTED WITH THE PROJECT ONLY. IT SHOULD NOT BE RELIED UPON BY ANY OTHER PARTY OR USED FOR ANY OTHER PURPOSE. GATELEY HAMER ACCEPTS NO LIABILITY WHICH MAY ARISE FROM RELIANCE OR USE OF THIS DOCUMENT OR THE DATA CONTAINED HEREIN BY ANY OTHER PARTY OR FOR ANY OTHER PURPOSE.



- Notes**
- DO NOT SCALE FROM THIS DRAWING, USE ONLY PRINTED DIMENSIONS
 - ALL DIMENSIONS ARE IN METRES UNLESS STATED OTHERWISE
 - THIS DRAWING IS TO BE READ IN CONJUNCTION WITH ALL OTHER RELEVANT DOCUMENTATION
 - SHEET CONTINUATION CUTLINE REPRESENTS PLOT BOUNDARY LINE OF ADJACENT PLOTS

Rev	Description	Date	By	Check	Approved
D3	Order Limits Updated	01/03/24	AH	SM	RB
D2	Grid References Added	05/12/23	OG	SM	RB
D1	First Issue	05/10/23	OG	SM	RB

Purpose of Issue
DCO APPLICATION

Gateley / HAMER
 One Eleven Edmund Street
 Birmingham B3 2HJ
 Tel: 0121 234 0000
 Web: gateleyhamer.com

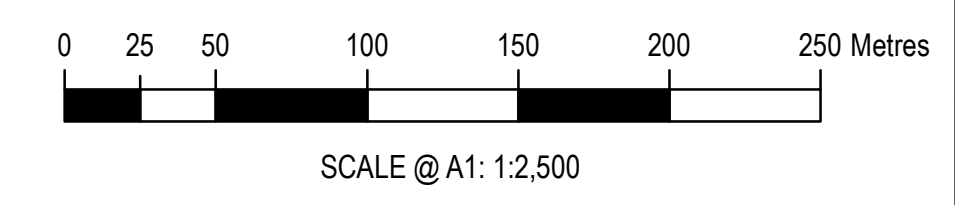


Project Title
 LAND PLAN IN ACCORDANCE WITH REGULATION 5(2)(i) OF THE INFRASTRUCTURE PLANNING (APPLICATIONS: PRESCRIBED FORMS AND PROCEDURE) REGULATIONS 2009

Drawing Title
 APPLICATION DOCUMENT REFERENCE 4.3

SHEET 32 OF 36


Drawn	Checked	Approved	Date
AH	SM	RB	01/03/24
GH Project Number	Scale	Page Size	
125724.00008	1:2,500	A1	
Harbour Energy Drawing Number	Revision		
GHA-UKOS-P-XX-X-EN-108-00001-32	D3		



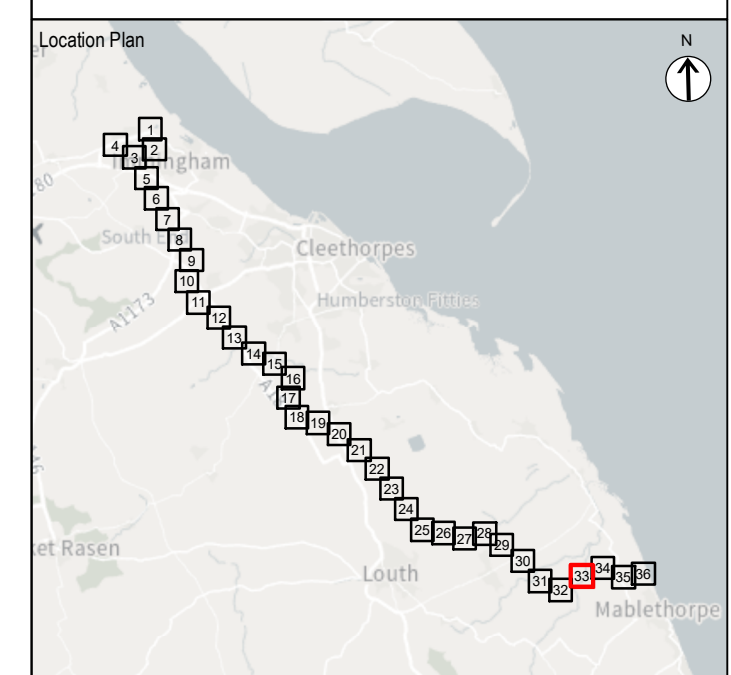


Key to Symbols

- Order Limits
- Permanent acquisition of subsurface



COPYRIGHT GATELEY HAMER LIMITED. THIS DOCUMENT HAS BEEN PREPARED PURSUANT TO AND SUBJECT TO THE TERMS OF APPOINTMENT BY THE CLIENT AND FOR THE SPECIFIC PURPOSES CONNECTED WITH THE PROJECT ONLY. IT SHOULD NOT BE RELIED UPON BY ANY OTHER PARTY OR USED FOR ANY OTHER PURPOSE. GATELEY HAMER ACCEPTS NO LIABILITY WHICH MAY ARISE FROM RELIANCE OR USE OF THIS DOCUMENT OR THE DATA CONTAINED HEREIN BY ANY OTHER PARTY OR FOR ANY OTHER PURPOSE.



- Notes**
- DO NOT SCALE FROM THIS DRAWING, USE ONLY PRINTED DIMENSIONS
 - ALL DIMENSIONS ARE IN METRES UNLESS STATED OTHERWISE
 - THIS DRAWING IS TO BE READ IN CONJUNCTION WITH ALL OTHER RELEVANT DOCUMENTATION
 - SHEET CONTINUATION CUTLINE REPRESENTS PLOT BOUNDARY LINE OF ADJACENT PLOTS

D3	Order Limits Updated	01/03/24	AH	RB
D2	Grid References Added	05/12/23	OG	RB
D1	First Issue	05/10/23	OG	RB
Rev	Description	Date	By	Approved
			Check	

Purpose of Issue
DCO APPLICATION

Gateley / HAMER
 One Eleven Edmund Street
 Birmingham B3 2HJ
 Tel: 0121 234 0000
 Web: gateleyhamer.com



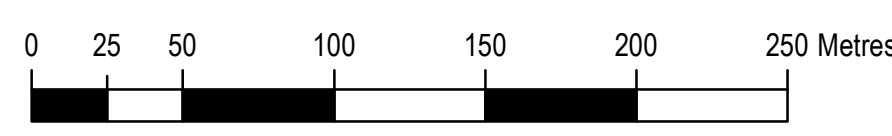
Project Title
VikingCCS

Drawing Title
LAND PLAN IN ACCORDANCE WITH REGULATION 5(2)(i) OF THE INFRASTRUCTURE PLANNING (APPLICATIONS: PRESCRIBED FORMS AND PROCEDURE) REGULATIONS 2009

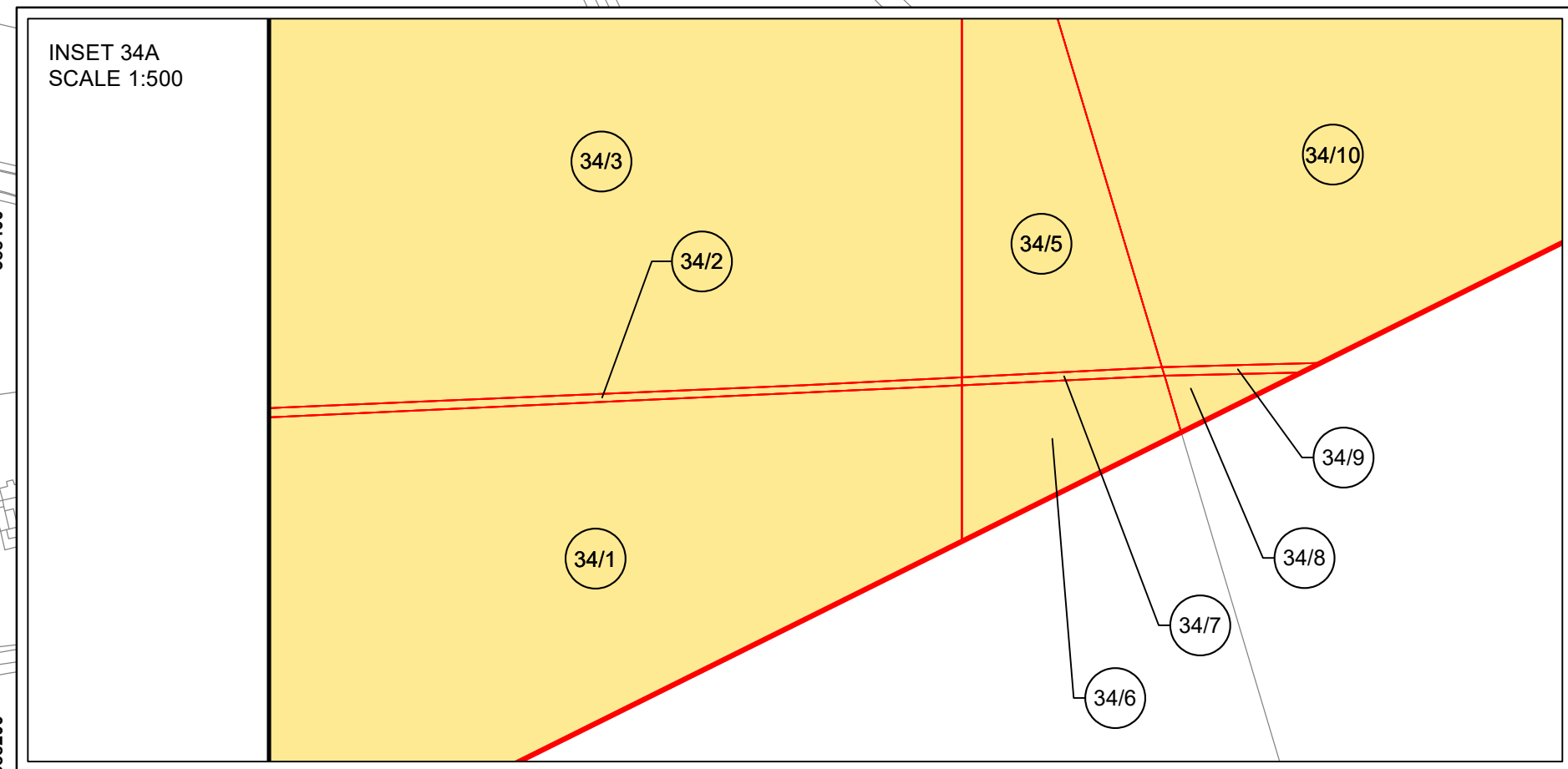
APPLICATION DOCUMENT REFERENCE 4.3

SHEET 33 OF 36

Drawn	Checked	Approved	Date
AH	SM	RB	01/03/24
GH Project Number	Scale	Page Size	
125724.00008	1:2,500	A1	
Harbour Energy Drawing Number	Revision		
GHA-UKOS-P-XX-X-EN-108-00001-33	D3		




SCALE @ A1: 1:2,500

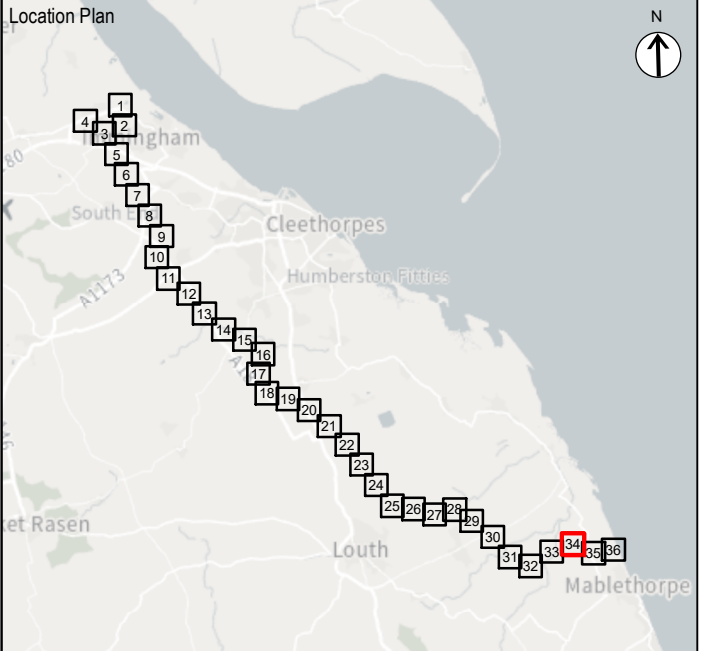


Key to Symbols

- Order Limits
- Permanent acquisition of subsurface



COPYRIGHT GATELEY HAMER LIMITED. THIS DOCUMENT HAS BEEN PREPARED PURSUANT TO AND SUBJECT TO THE TERMS OF APPOINTMENT BY THE CLIENT AND FOR THE SPECIFIC PURPOSES CONNECTED WITH THE PROJECT ONLY. IT SHOULD NOT BE RELIED UPON BY ANY OTHER PARTY OR USED FOR ANY OTHER PURPOSE. GATELEY HAMER ACCEPTS NO LIABILITY WHICH MAY ARISE FROM RELIANCE OR USE OF THIS DOCUMENT OR THE DATA CONTAINED HEREIN BY ANY OTHER PARTY OR FOR ANY OTHER PURPOSE.



- Notes**
- DO NOT SCALE FROM THIS DRAWING, USE ONLY PRINTED DIMENSIONS
 - ALL DIMENSIONS ARE IN METRES UNLESS STATED OTHERWISE
 - THIS DRAWING IS TO BE READ IN CONJUNCTION WITH ALL OTHER RELEVANT DOCUMENTATION
 - SHEET CONTINUATION CUTLINE REPRESENTS PLOT BOUNDARY LINE OF ADJACENT PLOTS

D3	Order Limits Updated	01/03/24	AH	RB
D2	Grid References Added	05/12/23	OG	RB
D1	First Issue	05/10/23	OG	RB
Rev	Description	Date	By	Approved
			Check	

Purpose of Issue

DCO APPLICATION

Gateley / HAMER

One Eleven Edmund Street
Birmingham B3 2HJ
Tel: 0121 234 0000
Web: gateleyhamer.com

Client
Harbour Energy

Project Title
VikingCCS

Drawing Title
LAND PLAN IN ACCORDANCE WITH REGULATION 5(2)(i) OF THE INFRASTRUCTURE PLANNING (APPLICATIONS: PRESCRIBED FORMS AND PROCEDURE) REGULATIONS 2009

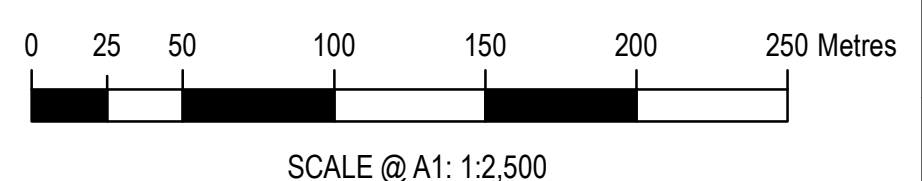
Application Document Reference 4.3

SHEET 34 OF 36

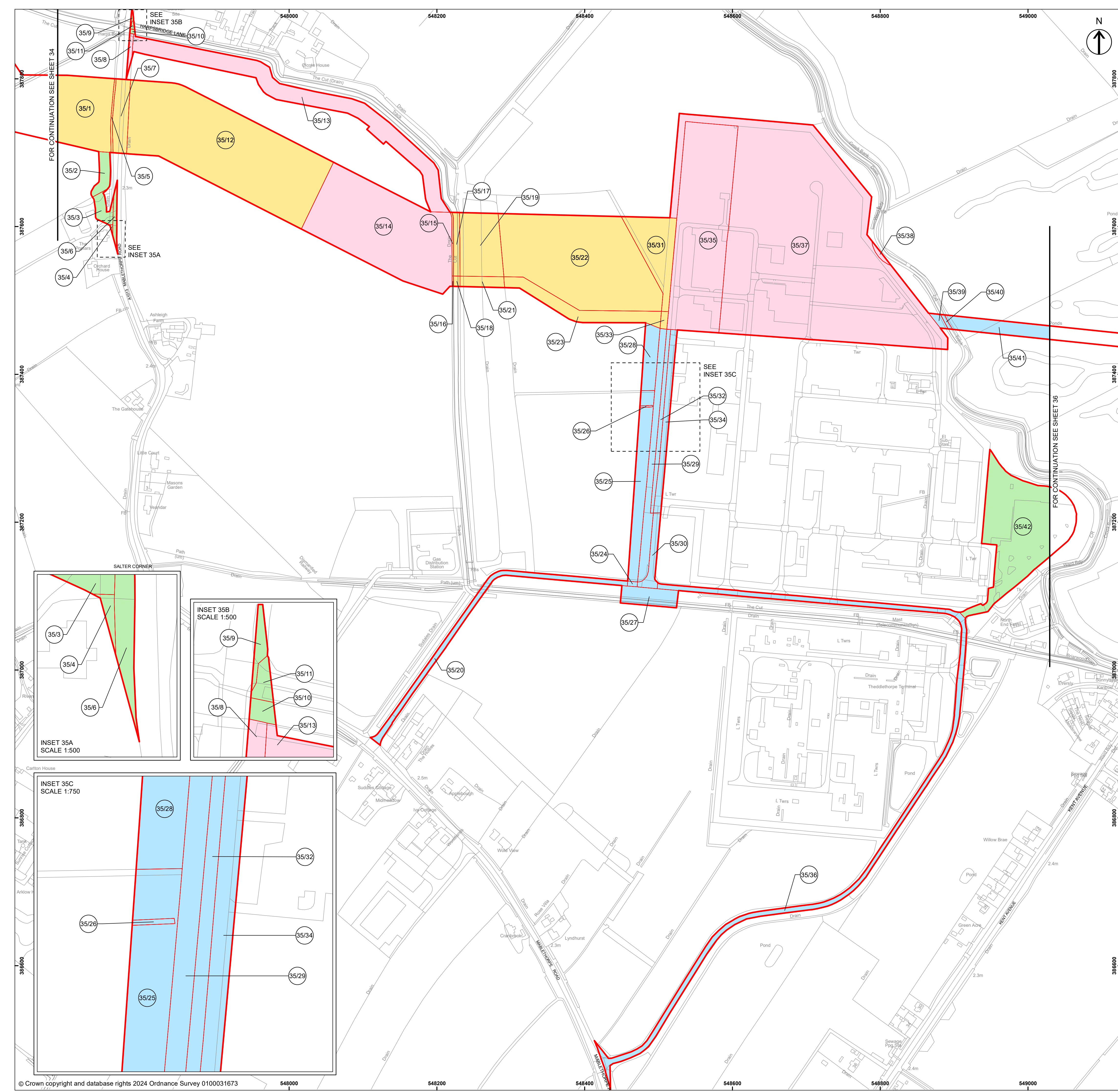
Drawn: AH, Checked: SM, Approved: RB, Date: 01/03/24

GH Project Number: 125724.00008, Scale: 1:2,500, Page Size: A1

Harbour Energy Drawing Number: GHA-UKOS-P-XX-X-EN-108-00001-34, Revision: D3

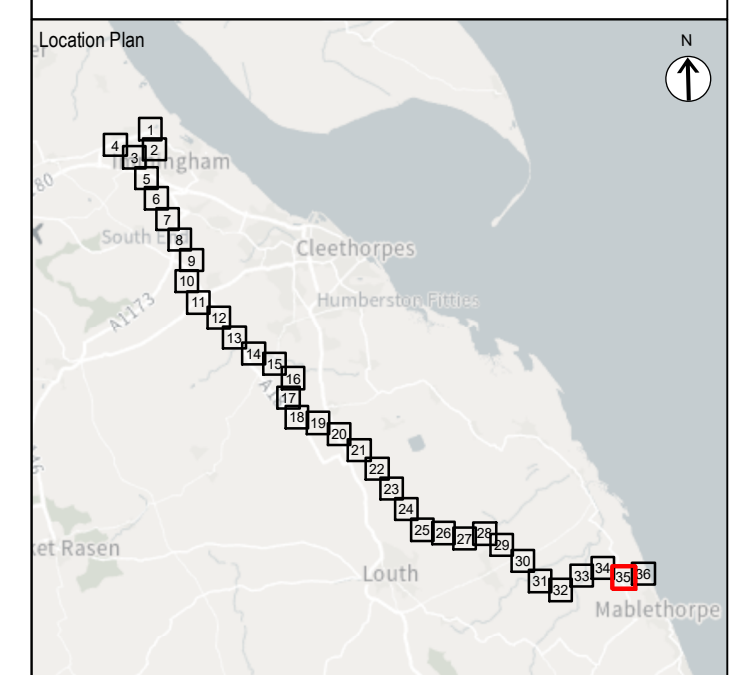


SCALE @ A1: 1:2,500



- Key to Symbols**
- Order Limits
 - Permanent acquisition
 - Permanent acquisition of subsurface
 - Permanent rights and temporary use
 - Temporary possession and use

COPYRIGHT GATELEY HAMER LIMITED. THIS DOCUMENT HAS BEEN PREPARED PURSUANT TO AND SUBJECT TO THE TERMS OF APPOINTMENT BY THE CLIENT AND FOR THE SPECIFIC PURPOSES CONNECTED WITH THE PROJECT ONLY. IT SHOULD NOT BE RELIED UPON BY ANY OTHER PARTY OR USED FOR ANY OTHER PURPOSE. GATELEY HAMER ACCEPTS NO LIABILITY WHICH MAY ARISE FROM RELIANCE OR USE OF THIS DOCUMENT OR THE DATA CONTAINED HEREIN BY ANY OTHER PARTY OR FOR ANY OTHER PURPOSE.



- Notes**
1. DO NOT SCALE FROM THIS DRAWING, USE ONLY PRINTED DIMENSIONS
 2. ALL DIMENSIONS ARE IN METRES UNLESS STATED OTHERWISE
 3. THIS DRAWING IS TO BE READ IN CONJUNCTION WITH ALL OTHER RELEVANT DOCUMENTATION
 4. SHEET CONTINUATION CUTLINE REPRESENTS PLOT BOUNDARY LINE OF ADJACENT PLOTS

D3	Order Limits Updated	01/03/24	AH	RB
D2	Grid References Added	05/12/23	OG	RB
D1	First Issue	05/10/23	OG	RB
Rev	Description	Date	By	Approved
			Check	

Purpose of Issue
DCO APPLICATION

Gateley / HAMER
 One Eleven Edmund Street
 Birmingham B3 2HJ
 Tel: 0121 234 0000
 Web: gateleyhamer.com

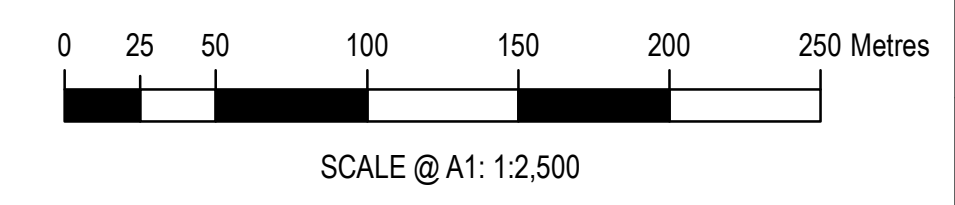


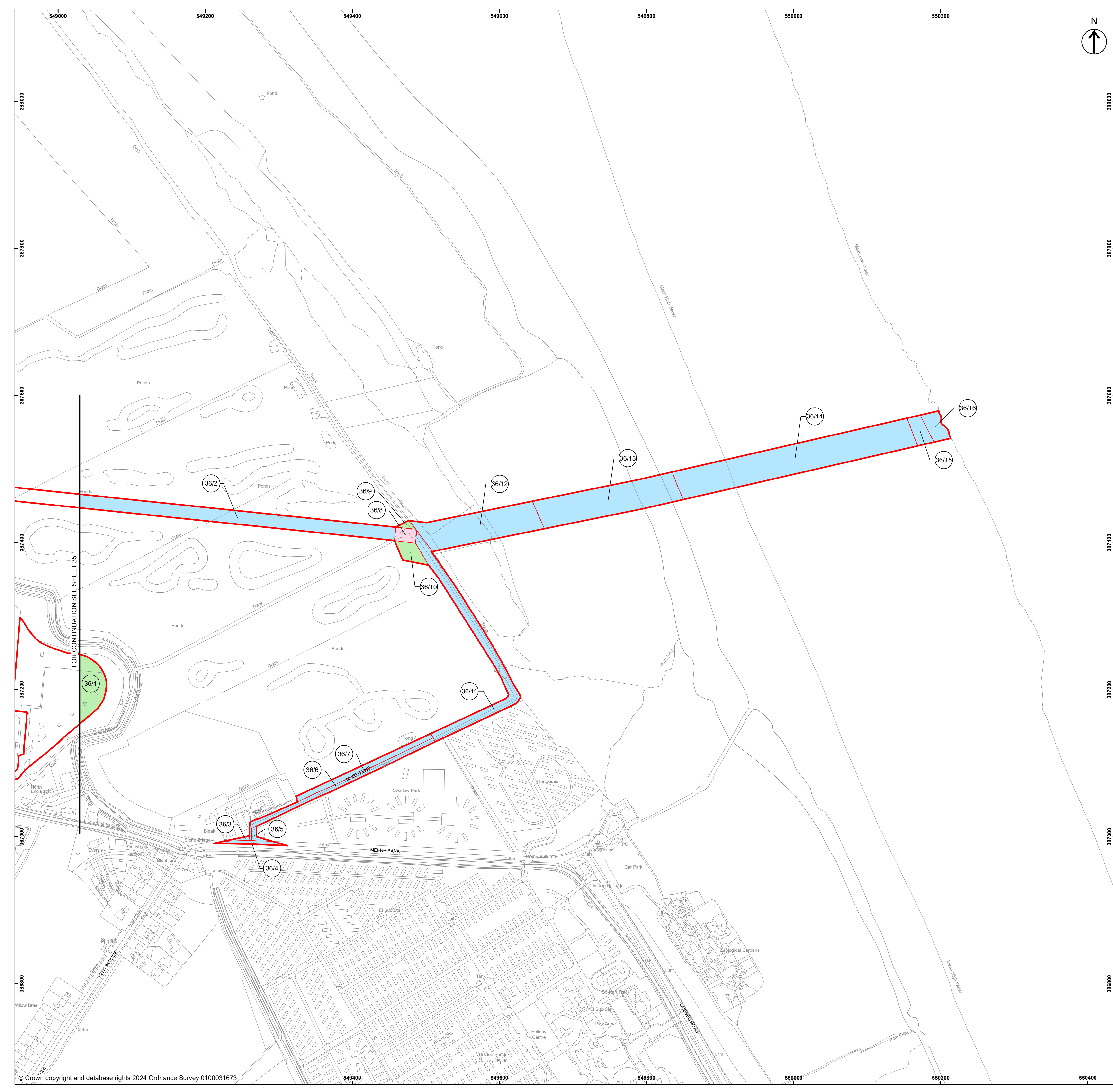
Project Title
VikingCCS

Drawing Title
LAND PLAN IN ACCORDANCE WITH REGULATION 5(2)(i) OF THE INFRASTRUCTURE PLANNING (APPLICATIONS: PRESCRIBED FORMS AND PROCEDURE) REGULATIONS 2009

APPLICATION DOCUMENT REFERENCE 4.3
SHEET 35 OF 36

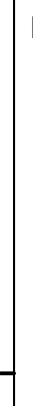
Drawn	Checked	Approved	Date
AH	SM	RB	01/03/24
GH Project Number	Scale	Page Size	
125724.00008	1:2,500	A1	
Harbour Energy Drawing Number	Revision		
GHA-UKOS-P-XX-X-EN-108-00001-35	D3		



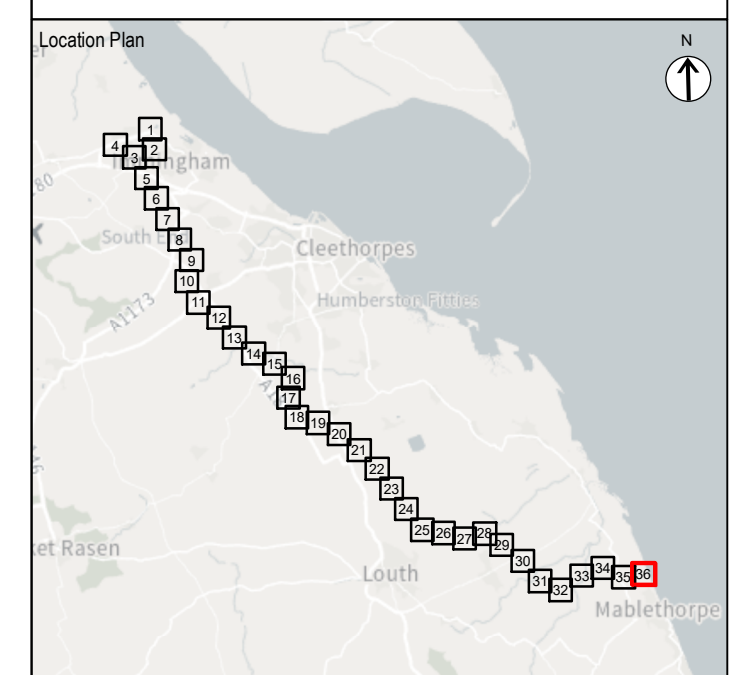


Key to Symbols

- Order Limits
- Permanent acquisition
- Permanent rights and temporary use
- Temporary possession and use



COPYRIGHT GATELEY HAMER LIMITED. THIS DOCUMENT HAS BEEN PREPARED PURSUANT TO AND SUBJECT TO THE TERMS OF APPOINTMENT BY THE CLIENT AND FOR THE SPECIFIC PURPOSES CONNECTED WITH THE PROJECT ONLY. IT SHOULD NOT BE RELIED UPON BY ANY OTHER PARTY OR USED FOR ANY OTHER PURPOSE. GATELEY HAMER ACCEPTS NO LIABILITY WHICH MAY ARISE FROM RELIANCE OR USE OF THIS DOCUMENT OR THE DATA CONTAINED HEREIN BY ANY OTHER PARTY OR FOR ANY OTHER PURPOSE.



- Notes**
1. DO NOT SCALE FROM THIS DRAWING, USE ONLY PRINTED DIMENSIONS
 2. ALL DIMENSIONS ARE IN METRES UNLESS STATED OTHERWISE
 3. THIS DRAWING IS TO BE READ IN CONJUNCTION WITH ALL OTHER RELEVANT DOCUMENTATION
 4. SHEET CONTINUATION CUTLINE REPRESENTS PLOT BOUNDARY LINE OF ADJACENT PLOTS

D3	Order Limits Updated	01/03/24	AH	RB
D2	Grid References Added	05/12/23	OG	RB
D1	First Issue	05/10/23	OG	RB
Rev	Description	Date	By	Approved
			Check	

Purpose of Issue
DCO APPLICATION

Gateley / HAMER
 One Eleven Edmund Street
 Birmingham B3 2HJ
 Tel: 0121 234 0000
 Web: gateleyhamer.com



Project Title
VikingCCS

Drawing Title
LAND PLAN IN ACCORDANCE WITH REGULATION 5(2)(i) OF THE INFRASTRUCTURE PLANNING (APPLICATIONS: PRESCRIBED FORMS AND PROCEDURE) REGULATIONS 2009
 APPLICATION DOCUMENT REFERENCE 4.3
 SHEET 36 OF 36

Drawn	Checked	Approved	Date
AH	SM	RB	01/03/24

GH Project Number	Scale	Page Size
125724.00008	1:2,500	A1

Harbour Energy Drawing Number	Revision
GHA-UKOS-P-XX-X-EN-108-00001-36	D3

